

**MICRON NEW YORK SEMICONDUCTOR MANUFACTURING LLC**

**EMINENT DOMAIN PROCEDURE LAW 204 RESOLUTION  
(3101-23-07A)**

A regular meeting of the Onondaga County Industrial Development Agency (the "Agency") was convened in public session on December 11, 2025 at 8:30 a.m., local time, at 335 Montgomery Street, 2<sup>nd</sup> Floor, and Syracuse, New York.

The meeting was called to order by the (Vice) Chairperson of the Agency and, upon roll being called, the following members of the Agency were:

**PRESENT:** Pat Hogan  
Susan Stanczyk  
Elizabeth Dreyfuss  
Leslie English

**ABSENT:** Garard Grannell  
Cydney Johnson  
Fanny Villarreal

**ALSO PRESENT:** Robert M. Petrovich, Executive Director  
Jeffrey W. Davis, Esq., Agency Counsel  
Mark R. McNamara, Esq., Agency Counsel

The following resolution was offered by Susan Stanczyk, seconded by Elizabeth Dreyfuss to wit:

**RESOLUTION OF THE ONONDAGA COUNTY  
INDUSTRIAL DEVELOPMENT AGENCY ADOPTING THE  
NEW YORK EMINENT DOMAIN PROCEDURE LAW 204  
DETERMINATION AND FINDINGS REGARDING  
POTENTIAL ACQUISITION OF PROPERTY INTERESTS  
BY PURCHASE OR EMINENT DOMAIN AND RELATED  
ACTIONS FOR THE MICRON NEW YORK  
SEMICONDUCTOR MANUFACTURING LLC PROJECT**

WHEREAS, the Agency is authorized and empowered by the provisions of Chapter 1030 of the 1969 Laws of New York, constituting Title 1 of Article 18-A of the General Municipal Law, Chapter 24 of the Consolidated Laws of New York, as amended (the "Enabling Act"), Chapter 435 of the Laws of 1970 of the State of New York and Chapter 676 of the Laws of 1975 of the State of New York, as amended, constituting Section 895 of said General Municipal Law (said Chapter and the Enabling Act being hereinafter collectively referred to as the "Act") to promote, develop, encourage and assist in the acquiring, constructing, reconstructing, improving, maintaining, equipping and furnishing of manufacturing, warehousing, research, commercial and industrial facilities, among others, for the purpose of promoting, attracting and developing economically



economic welfare of the people of the State of New York, to improve their prosperity and standard of living, and to prevent unemployment and economic deterioration; and

WHEREAS, to accomplish its stated purposes, the Agency is authorized and empowered under the Act to acquire (by eminent domain pursuant to the New York Eminent Domain Procedure Law (“EDPL”) or other means), construct, reconstruct and install one or more “projects” (as defined in the Act), or to cause said projects to be acquired, constructed, reconstructed and installed, and to convey said projects or to lease said projects with the obligation to purchase; and

WHEREAS, the Agency owns the White Pine Commerce Park (the “Park”) located northeast of the intersection of State Route 31 and Caughdenoy Road in the Town of Clay (the “Town”), Onondaga County, New York; and

WHEREAS, the Agency received an application (the “Application”) from Micron New York Semiconductor Manufacturing LLC (“Micron”) seeking benefits in connection with the redevelopment of the Park; and

WHEREAS, pursuant to a resolution duly adopted on November 18, 2025, the Agency approved undertaking a project on behalf of Micron in which Micron shall invest over \$50 billion in the Park to build a semiconductor chip manufacturing facility, thereby creating over 4,000 jobs in the initial phase of facility completion, and simulating significant economic growth to the County (the “Micron Project”); and

WHEREAS, Micron has requested that the Agency utilize its eminent domain authority to obtain permanent easement rights over two parcels of real property located in the Town, bearing tax map numbers 031.-01-16.1 and 030.-01-01.0 (hereafter referred to collectively as the “Eminent Domain Parcels”); and

WHEREAS, the potential public benefits created by the redevelopment of the Park and the Micron Project will be significant in the form of new infrastructure in an industry and manufacturing facility of local, state, and national importance, investment in workforce development, hundreds of construction jobs and thousands of permanent full-time positions and increased sales tax revenue; and

WHEREAS, pursuant to Article 8 of the Environmental Conservation Law of the State of New York, as amended, and the regulations of the Department of Environmental Conservation of the State of New York promulgated thereunder (collectively referred to hereinafter as “SEQRA”), Micron submitted a Full Environmental Assessment Form (the “EAF”) and supporting documents to the Agency for the Micron Project; and

WHEREAS, the whole “Action” for purposes of SEQRA as outlined in the EAF includes a full buildout of the “Micron Campus” with four Fabs and all ancillary support facilities; and

WHEREAS, the Agency adopted a resolution on July 20, 2023 determining that the Action to be taken by the Agency is a Type I action which may have a “significant impact on the environment” (as said quoted term is utilized in SEQRA); established itself as Lead Agency pursuant to SEQRA for the purposes of conducting a coordinated environmental review;



determined that the Micron Project may result in one or more significant adverse impacts on the environment, and that an environmental impact statement (“EIS”) must be prepared to further assess the impacts and possible mitigation, and to explore alternatives to avoid or reduce those impacts; and adopted a final scoping document, which was made available for review by all involved and interested agencies, and by the public, in accordance with SEQRA following comment and review by all involved and interested agencies; and

WHEREAS, the Agency, with the assistance of Micron, its consultants and the Creating Helpful Incentives to Produce Semiconductors (CHIPS) Program Office (“CPO”), jointly prepared a Draft EIS to evaluate the potential environmental effects of the Micron Project as required under the National Environmental Policy Act (“NEPA”) and SEQRA; and

WHEREAS, the Agency adopted a resolution on June 25, 2025 determining that the Draft EIS was complete and adequate for public review and noticing a public comment period, including a public hearing; and

WHEREAS, public comments on the Micron Project and the Draft EIS were received by the Agency and CPO at public hearings held on July 24, 2025 from 10:00 a.m. to 1:00 p.m., 1:00 p.m. to 5:00 p.m., and 6:00 p.m. to 9:00 p.m. at the Liverpool High School Auditorium, 4338 Wetzel Road, Liverpool, New York, 13090; and

WHEREAS, written public comments on the Micron Project and the Draft EIS were received by the Agency and CPO during the public comment period from June 25, 2025 to August 11, 2025; and

WHEREAS, in consideration of and in response to the comments received, the Agency caused to be prepared a Final EIS; and

WHEREAS, pursuant to a resolution duly adopted by the board of the Agency on November 7, 2025, the Agency accepted the Final EIS as complete and authorized the filing and distribution of a notice of completion with respect to the Final EIS pursuant to the requirements of SEQRA; and

WHEREAS, pursuant to a resolution duly adopted by the board of the Agency on November 18, 2025, the Agency adopted the Findings Statement pursuant to the requirements of SEQRA; and

WHEREAS, representatives for Micron and/or the Agency have contacted the record owners of the Eminent Domain Parcels and continue to negotiate with them in order to obtain easement rights to those parcels without the use of eminent domain, however, such negotiations, to date, remain incomplete and are ongoing; and

WHEREAS, pursuant to the authorization contained in resolutions adopted by the members of the Agency on June 13, 2024 and November 7, 2025, the Agency published notices in The Post Standard of a public hearing to be conducted by the Agency pursuant to EDPL Article 2 (the “Public Hearing”) and copies of the notice of the Public Hearing were timely served on each of



the assessment record billing owners of the Eminent Domain Parcels and their respective legal counsel by certified mail, return receipt requested pursuant to EDPL 202; and

WHEREAS, the Agency held the Public Hearing in the Town of Clay Town Hall, Onondaga County, New York on November 20, 2025 in person, which hearing was left open to accept additional written submissions until November 26, 2025, and at which time the Agency outlined the purpose, proposed location, and any other information it considered pertinent, including maps and descriptions of the property to be acquired and adjacent parcels and provided any person in attendance a reasonable opportunity to present oral or written statements and to submit any other documents concerning the Project; and

WHEREAS, representatives of the record billing owners of the respective Eminent Domain Parcels appeared on November 20, 2025 in person and presented statements at the Public Hearing in addition to making written submissions as did various other members of the public who appeared in person; and

WHEREAS, following the Public Hearing the Agency caused a transcript of the Public Hearing to be made, and a copy of the Record of the Public Hearing, including all written materials submitted, was made available for public inspection without cost at the Agency's office and on its website and at the office of the Onondaga County Clerk; and

WHEREAS, the Agency, pursuant to EDPL Article 2, desires to adopt the determination and findings and brief synopsis attached hereto as Exhibits A and B in connection with the acquisition of the Eminent Domain Parcels.

NOW, THEREFORE, BE IT RESOLVED BY THE MEMBERS OF THE ONONDAGA COUNTY INDUSTRIAL DEVELOPMENT AGENCY AS FOLLOWS:

Section 1. Based on the entire record of proceedings, including, but not limited to, the Application and all materials submitted in support of the Application, the EAF, the Draft EIS, the Final EIS, the record of the Public Hearing, the Agency's knowledge of the Eminent Domain Parcels, and pursuant to the EDPL, the Agency makes the following findings with respect to the Project and acquisition of the Eminent Domain Parcels:

- A. Pursuant to EDPL Article 2, the form and substance of the determination and findings attached hereto as Exhibit A is hereby adopted and incorporated herein by reference.
- B. Pursuant to EDPL Article 2, the form and substance of the Synopsis of the determination and findings attached hereto as Exhibit B is hereby adopted and incorporated herein by reference.

Section 2. The Agency's Executive Director and staff, and the Agency's legal counsel, Barclay Damon LLP, are hereby authorized and directed:

- a. To do such things or perform such acts and execute such documents as are necessary and/or appropriate to acquire the Eminent Domain Parcels under the



EDPL, including, but not limited to, retaining any professionals, consultants and contractors necessary to provide materials required under the EDPL in connection with the negotiation of the purchase of the Eminent Domain Parcels and/or the commencement of legal proceedings under the EDPL to acquire the Eminent Domain Parcels by eminent domain.

- b. To offer to post a bond or undertaking prior to vesting of title in any EDPL Article 4 proceedings to acquire the Eminent Domain Parcels so as to provide a certain and adequate source and manner of payment as required by the Court;

Section 3. A copy of this Resolution, together with the attachments hereto, shall be placed on file in the office of the Agency where the same shall be available for public inspection during business hours.

Section 4. This Resolution shall take effect immediately.



The question of the adoption of the foregoing Resolution was duly put to a vote on roll call, which resulted as follows:

	<u>AYE</u>	<u>NAY</u>	<u>ABSENT</u>
Patrick Hogan	X		
Garard Grannell			X
Elizabeth Dreyfuss	X		
Cydney Johnson			X
Susan Stanczyk	X		
Leslie English	X		
Fanny Villarreal			X

The Resolution was thereupon declared duly adopted.



STATE OF NEW YORK                    )  
  ) ss.:  
COUNTY OF ONONDAGA                )

I, the undersigned Secretary of the Onondaga County Industrial Development Agency, DO HEREBY CERTIFY that I have compared the foregoing extract of the minutes of the meeting of the members of the Agency, including the Resolution contained therein, held on December 11, 2025, with the original thereof on file in my office, and that the same is a true and correct copy of such proceedings of the Agency and of such Resolution set forth therein and of the whole of said original so far as the same relates to the subject matter therein referred to.

I FURTHER CERTIFY that (A) all members of the Agency had due notice of said meeting, (B) said meeting was in all respects duly held, (C) pursuant to Article 7 of the Public Officers Law (the "Open Meetings Law") , said meeting was open to the general public and due notice of the time and place of said meeting was duly given in accordance with such Open Meetings Law, and (D) there was a quorum of the members of the Agency present throughout said meeting.

I FURTHER CERTIFY that as of the date hereof, the attached Resolution is in full force and effect and has not been amended, repealed, or rescinded.

IN WITNESS WHEREOF, I have hereunto set my hand this 11 day of December, 2025.

(SEAL)

Alfonso Rodriguez  
Secretary



# EXHIBIT A



## EXHIBIT A

### DETERMINATION AND FINDINGS PURSUANT TO EMINENT DOMAIN PROCEDURE LAW SECTION 204

#### BACKGROUND

The Onondaga County Industrial Development Agency (“**OCIDA**” or the “**Agency**”) is authorized and empowered by the provisions of Chapter 1030 of the Laws of 1969 of the State of New York, constituting Title 1 of Article 18-A of the General Municipal Law (“**GML**”), Chapter 24 of the Consolidated Laws of the State of New York, as amended (the “**Enabling Act**”), Chapter 435 of the Laws of 1970 of the State of New York and Chapter 676 of the Laws of 1975 of the State of New York, as amended, constituting Section 895 of the GML (collectively with the “**Enabling Act**”, the “**Act**”) to promote, develop, encourage and assist in the acquiring, constructing, reconstructing, improving, maintaining, equipping and furnishing of manufacturing, warehousing, research, commercial and industrial facilities, among others, for the purpose of promoting, attracting and developing economically sound commerce and industry to advance the job opportunities, health, general prosperity and economic welfare of the people of the County of Onondaga (“**County**”) and the State of New York (“**State**”), to improve their prosperity and standard of living, and to prevent unemployment and economic deterioration.

To accomplish its stated purposes, the Agency is authorized and empowered under the Act to acquire, construct, reconstruct and install one or more “projects” (as defined in the Act), or to cause said projects to be acquired, constructed, reconstructed and installed, and to convey said projects or to lease said projects with the obligation to purchase.

To accomplish its stated purposes, the Agency is authorized and empowered under the Act to acquire by eminent domain pursuant to the New York Eminent Domain Procedure Law (“**EDPL**”) or other means those real property interests necessary and/or appropriate to further its stated purposes.

The Agency is thus empowered under the Act to undertake the “Project” (as hereinafter defined), which is the subject of an application and revised application for financial assistance (collectively, the “**Application**”) from Micron New York Semiconductor Manufacturing LLC (“**Micron**”), a wholly owned subsidiary of Micron Technology, Inc., the fourth largest semiconductor company in the world and only U.S.-based manufacturer of digital memory. The Application includes, but is not limited to, the request that the Agency acquire by negotiated purchase or eminent domain permanent easement rights over two parcels of real property located in the Town of Clay (“**Town**”), Onondaga County, New York, bearing tax map numbers 031.-01-16.1 and 030.-01-01.0 (“**Parcels** 031.-01-16.1/030.-01-01.0”). The Project also included the acquisition of any and all interests that may be held in the parcel located within the Town bearing tax map number 046.-02-01.0 (“**Parcel** 046.-02-01.0”) not already owned by the Agency (collectively, the “**Project Property Interests**”). Acquisition of those Project Property Interests in Parcel 046.-02-01.0 is necessary for the Park’s (defined below) comprehensive redevelopment and to effectuate the construction and operation of the Project described below because of its location within the Park. As of the adoption and issuance of these Determination and Findings,



the Agency has reached a tentative agreement to purchase the Project Property Interests in Parcel 046.-02-01.0 from the owner of such interests and Parcel 046.-02-01.0 is not included in, nor subject to, this Determination and Findings.

## **THE PROJECT**

The Agency owns and plans to redevelop the White Pine Commerce Park (the “**Park**”) located at the northeast corner of the intersection of State Route 31 and Caughdenoy Road in the Town and generally bounded on the north by the northern lot boundaries of parcels 048.-01-02.2, 048.-01-19.0, 048.-01-23.1, 048.-01-21.0 and 048.-01-22.0; on the east by the boundary between the towns of Clay and Cicero; on the south by NYS Route 31; and on the west by Caughdenoy Road. As outlined in its Application, Micron plans to invest approximately \$50 billion to construct and operate a large-scale, state-of-the-art dynamic random-access memory (“**DRAM**”) semiconductor manufacturing facility (“**Micron Campus**”) at the Park. Under the Application the Micron Campus will initially consist of a semiconductor manufacturing facility with two DRAM production fabs, ancillary support facilities, driveways, parking, and ingress and egress roads with access from NYS Route 31, U.S. Route 11, and Caughdenoy Road.

Construction of each fab on the Micron Campus will occupy approximately 1.2 million SF of land and contain approximately 600,000 SF of clean room space, 190,000 SF of clean room support space, and 250,000 SF of administrative space. These initial two fabs will be supported by approximately 360,000 SF of central utility buildings, 200,000 SF of warehouse space, and 200,000 SF of product testing space housed in separate buildings.

Micron’s planned investment will also be used to construct and operate a rail spur and construction material conveyance facility to reduce truck trips and support construction of the Micron Campus (“**Rail Spur Site**”); a childcare center, healthcare center, and recreational center to serve its employees (“**Childcare Site**”); and to lease existing warehouse space within 20 miles of the Micron Campus (“**Warehouse Site**”) (collectively with the Micron Campus, the “**Project**”).

The 1,377± acre Micron Campus will include the Park; a 28± acre portion of the parcel located in the Town of Cicero, Onondaga County, New York bearing tax map number 091.-01-02.1; the 9± acre Burnet Road right-of-way; and a 1± acre portion of the parcel located in the Town bearing tax map number 048.-01-02.1. The Rail Spur Site will consist of 38± acres located west of 8625 Caughdenoy Road, tax parcel number 046.-02-03.2; the Childcare Site will consist of 31± acres located at 9100 Caughdenoy Road, tax parcel number 042.-01-13.0; and the Warehouse Site will be located at a yet to be determined industrially zoned area within 20 miles of the Micron Campus. The Micron Campus will be served by a new Industrial Wastewater Treatment Plant (“**IWWTP**”) and other wastewater and reclaimed water utilities at the Onondaga County Department of Water Environment Protection’s (“**OCDWEP**”) existing 76± acre Oak Orchard site located at 4300 Oak Orchard Road in the Town (“**Oak Orchard Site**”). A new industrial wastewater and reclaimed water conveyance between the Micron Campus and the Oak Orchard Site will be constructed in connection with the Project. Parcel 046.-02-01.0 is located within the Park. Parcels 031.-01-16.1/030.-01-01.0 are located between the Oak Orchard Site and proposed Micron Campus. These three parcels, together with the remaining Micron Campus and the Oak



Orchard Site, the Rail Spur Site, the Childcare Site, and the Warehouse Site collectively constitute the “**Project Site**”.

For purposes of the State Environmental Quality Review Act (“**SEQRA**”), and to ensure that the potential environmental impacts associated with the full potential buildout of the Micron Campus were fully evaluated, the Action analyzed in the Final Environmental Impact Statement included the Project described in the Application as well as the ultimate construction of an approximate \$100 Billion four fab facility on the Micron Campus together with the Rail Spur Site, Childcare Site, and the various connected actions associated with the utility and infrastructure improvements necessary to satisfy the electricity, natural gas, water supply, wastewater, and telecommunications needs of the Micron Campus.

Acquisition of the Project Property Interests is necessary to effectuate the unified and comprehensive redevelopment of the Park and the Project. The Agency and Micron have determined that the existing utility infrastructure servicing the Park does not have adequate capacity or is otherwise insufficient to meet the projected demands of the Project. To adequately service these projected demands, OCDWEP proposes to undertake two stages of wastewater treatment system capacity and conveyance upgrades. Stage 1 will involve a bridging project at the existing OCDWEP Oak Orchard Wastewater Treatment Plant (“**OOWWTP**”) to receive sanitary wastewater and temporarily accommodate startup industrial wastewater from the Micron Campus as OCDWEP constructs the new IWWTP and water reuse facilities on 36 acres of its existing Oak Orchard Site. Stage 1 will also involve construction of a new conveyance between the Micron Campus and Oak Orchard Site to send pretreated industrial wastewater to the IWWTP and return reclaimed water to the Micron Campus. Stage 2 will expand and upgrade the IWWTP to serve additional campus industrial wastewater flows from the phased Micron Campus full build-out and provide additional reclaimed water back to the Micron Campus.

Acquisition by negotiated purchase or eminent domain of those Project Property Interests consisting of permanent easement rights over Parcels 031.-01-16.1/030.-01-01.0 is thus necessary because these parcels are located between the Micron Campus and Oak Orchard Site. The new wastewater and reclaimed water conveyance described above will be constructed in stages over these parcels to service the construction and eventual operation of the Project.

Acquisition of those Project Property Interests in Parcel 046.-02-01.0 is necessary for the comprehensive redevelopment of the Park and to effectuate the construction and operation of the Project because of its location within the Park. As of the adoption and issuance of these Determination and Findings, the Agency has reached a tentative agreement to purchase the Project Property Interests in Parcel 046.-02-01.0 from the owner of such interests. Accordingly, Parcel 046.-02-01.0 is not included in, nor subject to, this Determination and Findings.

### **PUBLIC HEARING**

By Resolutions dated June 13, 2024 and November 7, 2025, the Agency resolved to take all necessary and appropriate actions under EDPL Article 2 to duly notice and conduct a public hearing with respect to the possible acquisition of the Project Property Interests in furtherance of the redevelopment of the Park and the Project.



Pursuant to EDPL Article 2, the Agency held a public hearing in the Town of Clay Town Hall, Onondaga County, New York on November 20, 2025, which hearing was left open to accept additional written submissions until 5:00 p.m. on November 26, 2025 (“**Public Hearing**”). The Agency duly and timely published notice of the Public Hearing in The Post Standard and served copies of the notice of the Public Hearing on the record owners of the Project Property Interests and, to the extent applicable, their respective counsel by certified mail, return receipt requested, pursuant to EDPL 202. Representatives of assessment record billing owners for the Project Property Interests located in Parcels 031.-01-16.1/030.-01-01.0 appeared at the Public Hearing, presented statements and made written submissions. A number of individuals presented oral and/or written statements with respect to the Project Property Interests in Parcel 046.-02-01.0 and legal counsel representing the owner of such interests made a written submission. A copy of the Record of Public Hearing, including all written materials submitted, was made available for public inspection without cost at the Agency’s office, on its website, and at the Onondaga County Clerk’s Office.

Following the Public Hearing, the Agency and the owner of the Project Property Interests in Parcel 046.-02-01.0 reached an agreement including, among other mutual consideration, the Agency’s acquisition of those Project Property Interests. Accordingly, Parcel 046.-02-01.0 is not included in nor subject to this Determination and Findings.

#### **EDPL SECTION 204**

Based upon the Public Hearing, the Agency’s investigations, the Application and related documents, the environmental review and information in the record before the Agency, the Agency hereby makes its Determination and Findings regarding the proposed Project.

#### **I. THE PUBLIC USES, BENEFITS OR PURPOSES TO BE SERVED.**

Central New York and other regions of the State have experienced a reduction in manufacturing jobs over several decades. Accordingly, pursuant to its statutory mandate, the Agency and the City of Syracuse began studying potential sites in the early 1990s for locating industrial businesses in the County to increase manufacturing employment. The Park was ultimately selected due to its proximity to water and energy infrastructure, highway access and its industrial zoning classification. The Agency’s intent in developing the Park for locating industrial businesses was buttressed in 1998 with the inception of the New York high-tech Semiconductor Manufacturing program, a comprehensive effort to encourage semiconductor manufacturing in the State. Thereafter, following decades of unsuccessful efforts to develop the Park, the Agency eventually increased the size of the Park to make it more attractive to a broader scope of industries, particularly the semiconductor industry, and to bring high-tech and high-paying jobs to the County.

Domestic production of semiconductor chips has also become a major focus of federal and state policy. In 2020, Congress enacted the Creating Helpful Incentives to Produce Semiconductors for America Act, as amended in 2022 (collectively, the “**CHIPS Act**”), to strengthen and sustain American leadership in chip technology. The CHIPS Act directs the investment of tens of billions of dollars in semiconductor manufacturing incentives and research



initiatives over the next 5-10 years with the Department of Commerce specifically charged to incentivize the expansion of domestic DRAM production to a level sufficient to offset potential disruptions to United States economic and national security. In response to Micron's August 18, 2023 application submitted to the CHIPS Program Office, the Department of Commerce directed billions of dollars of funding awards to support the construction and/or expansion of Micron's semiconductor manufacturing facilities in New York and Idaho including, but not limited to, the Project.

Similarly, in 2022 New York adopted its Green CHIPS Program which offers up to \$10 billion in economic incentives to locate new, cutting-edge semiconductor manufacturing and supply chain projects within the State. New York's Green CHIPS Excelsior Jobs Tax Credit Program provides certain semiconductor manufacturer tax incentives to establish New York as a leader in domestic re-shoring of semiconductor manufacturing. The State is considering providing financial support and tax incentives to Micron under these programs to support construction and operation of the Project.

On June 14, 2023, Micron submitted the Application to the Agency which, as amended and restated, among other things, seeks certain financial benefits under the GML and the Agency's acquisition by negotiated purchase or eminent domain of the Project Property Interests in Parcels 031.-01-16.1/030.-01-01.0.

The acquisition of the Project Property Interests for the Project will serve a public use, benefit, or purpose in that it will create new infrastructure in an industry and manufacturing facility of local, state and national importance, investment in workforce development consisting of thousands of temporary construction jobs and significantly more permanent full-time positions, increased sales tax revenue, billions of dollars in real GDP impacts in the regional economy and millions of dollars of investment in identified community initiatives, all of which will advance the job opportunities, health, general prosperity and economic welfare of the people of the County and State, consistent with the Act.

As set forth herein, acquisition of the Project Property Interests is necessary and in furtherance of the Project and therefore such acquisition is supported by the same public purposes or benefits the Agency has determined support the Project.

The Agency has exercised its sole discretion in adopting this Determination and Findings and will continue to exercise its sole discretion in filing EDPL Article 4 Petitions to acquire the Project Property Interests in Parcels 031.-01-16.1/030.-01-01.0, subject to the Act, the GML, the EDPL, SEQRA and all applicable laws. The Agency has not, in any respect, delegated to anyone the power to compel the condemnation against the Agency's own judgment or legal obligations. On the contrary, the Project and proposed acquisition of the Project Property Interests are consistent with the Agency's statutory purposes to:

"promote, develop, encourage and assist in the acquiring, constructing, reconstructing, improving, maintaining, equipping, and furnishing industrial, manufacturing, warehousing, commercial, research, renewable energy and recreation facilities...and thereby advance the job



opportunities, health, general prosperity and economic welfare of the people of the State of New York . . . .”

as set forth in GML 858.

The Agency finds that the acquisition of the Project Property Interests in Parcels 031.-01-16.1/030.-01-01.0 is necessary to achieve the public uses, benefits or purposes expected to be derived from the Project. The Agency hereby determines that these public uses, benefits or purposes supporting the acquisition of the Project Property Interests in Parcels 031.-01-16.1/030.-01-01.0 in furtherance of the Project include:

- Promoting the purposes of the Act;
- Advancing the job opportunities, general prosperity and economic welfare of the people of the State and County in furtherance of the purposes of the Act;
- Constructing and operating a large-scale state-of-the-art DRAM manufacturing facility at the Park that (i) will achieve state and federal initiatives to expand long-term economically sustainable growth in the domestic semiconductor industry in support of U.S. economic and national security; and (ii) will be the largest domestic producer of DRAM chips, which have crucial applications in military equipment, cybersecurity technology, the aerospace industry, artificial intelligence and other cutting-edge uses, as well as more common areas of the domestic consumer economy;
- Generating substantial new economic activity in local and regional areas, with such activity anticipated to generate billions of dollars in real GDP impacts within the region;
- Generating additional tax revenues for the local and regional areas;
- Investing \$500 million± in local and regional initiatives that advance identified community needs;
- Substantial job generation and increased wage potential within the local and regional areas with construction of the Project anticipated to generate over 4,000± on-site construction jobs providing new construction opportunities and additional income, and operation of the Project anticipated to generate 4,500± permanent onsite positions, providing long-term skilled employment opportunities for unemployed, underemployed and job-changing residents;
- Attracting skilled workers to the region due to increased labor demand and opportunities;
- Constructing and operating the Project is anticipated to reverse the overall net job loss trend in the local and regional construction sector, increase average annual wages and household income and corresponding household spending;



- Encouraging economic diversity, increasing regional competitiveness and strengthening regional supply chain industries and thereby supporting existing businesses and attracting new businesses to the region;
- Increasing housing demand in the regional area which is anticipated to lead to investment in neighborhoods where deferred maintenance and lack of housing production are present, including in the City of Syracuse, where housing conditions have been deteriorating;
- The Project will be the largest private investment in the State's history, with one in four domestic produced chips anticipated to be manufactured in and around Upstate New York by the end of the decade; and
- Free municipal dollars for other necessary public projects.

The Agency recognizes there will be a benefit to the developer and operator Micron because of the project. However, the Agency determines that such benefit is incidental to the dominant public purposes described above. Specifically, but not limited to, (i) construction of new infrastructure in an industry of local, state, and national importance with such infrastructure constituting the largest domestic producer of DRAM chips that have crucial applications in military equipment, cybersecurity technology, the aerospace industry and artificial intelligence; (ii) investment in workforce development generating thousands of onsite construction jobs, permanent on-site operations jobs and spurring the creation of thousands of vendor, supply chain, construction, community and other jobs in the regional economy and throughout the State; and (iii) other substantial economic improvements within the region including billions of dollars in real GDP impacts, additional tax revenues and investments of millions of dollars in local and regional initiatives that advance community needs; all of which will be to the overwhelming benefit of the public.

## **II. THE APPROXIMATE LOCATION FOR THE PROPOSED PROJECT AND THE REASONS FOR THE SELECTION OF THIS LOCATION**

The Project Site is (i) the Project Property Interests located in Parcels 031.-01-16.1/030.-01-01.0 in the Town; (ii) the Park which is located at the northeast corner of the intersection of State Route 31 and Caughdenoy Road in the Town and generally bounded on the north by the northern lot boundaries of parcels 048.-01-02.2, 048.-01-19.0, 048.-01-23.1, 048.-01-21.0 and 048.-01-22.0, on the east by the boundary between the towns of Clay and Cicero, on the south by NYS Route 31, and on the west by Caughdenoy Road; (iii) The 1,377± acre Micron Campus which will include the Park, a 28± acre portion of the parcel 091.-01-02.11 in the town of Cicero, the 9± acre Burnet Road right-of-way, and a 1± acre portion of the parcel located in the Town bearing tax map number 048.-01-02.1; (iv) the Rail Spur Site which will consist of 38± acres located west of 8625 Caughdenoy Road, parcel 046.-02-03.2 in the Town; (v) the Childcare Site which will consist of 31± acres located at 9100 Caughdenoy Road, parcel 042.-01-13.0 in the Town; (vi) the Warehouse Site which will be located at a yet to be determined industrially zoned area within 20 miles of the Micron Campus; and the 76± acre Oak Orchard site located at 4300 Oak Orchard Road in the Town. The approximate location of the Project Property Interests in



Parcels 031.-01-16.1/030.-01-01.0. and the Project Site are shown on Exhibit 1 attached hereto and made a part hereof.

The processes to identify and evaluate the Project Site and alternative locations are described in detail in the documents defined below as the “SEQRA Materials” and summarized in the Findings Statement (defined below) which included efforts by both the State and the Agency to identify sites sufficient in scale to host a large-scale semiconductor manufacturing facility. Of the four sites identified by the State (the Science & Technology Advanced Manufacturing Park (“STAMP”) in Genesee County, Marcy Nanocenter in Oneida County, Luther Forest Technology Campus in Saratoga County and the Park), only the Park was available and met Micron’s criteria. OCIDA completed a General Environmental Impact Statement (“GEIS”) in 2013, which was supplemented in 2021, in which it considered the Radisson Corporate Park, Hancock Air Park, Collamer Crossings Business Park and Syracuse Research Park as further alternative sites. Micron updated these searches and evaluations again in the SEQRA Materials. Radisson Corporate Park lacked room and did not offer the location-specific advantages provided by the Park such as proximity to Interstate 81. Both Hancock Air Park and Collamer Crossings Business Park’s respective available lots were too small and could not accommodate large industrial uses. Syracuse Research Park could not easily accommodate large-scale industrial uses. In short, each of these analyses identified the Park as the only viable option for the Project and generally meeting the semiconductor industry’s needs.

Ultimately, the bases for selecting the Project Site included, but were not limited to, (i) its characteristics as a large, contiguous parcel of land controlled by a single owner with access to significant, redundant and resilient transportation and utility infrastructure; (ii) its proximity to water and highway access; (iii) its industrial zoning classification; and (iv) its location within a NYISO Load Zone with the potential to provide sufficient reliable and stable electricity to the Project.

### **III. THE GENERAL EFFECT OF THE PROPOSED PROJECT ON THE ENVIRONMENT AND RESIDENTS OF THE LOCALITY**

By Resolution dated November 18, 2025, the Agency issued and adopted its SEQRA Findings Statement (collectively with the Resolution, the “**Findings Statement**”) with respect to the Project which it determined, based on a full environmental review under SEQRA including the Full Environmental Assessment Form Parts 1, 2 and 3 (“**EAF**”), Draft Environmental Impact Statement (“**DEIS**”) and Final Environmental Impact Statement (“**FEIS**”) (collectively with the Findings Statement, the “**SEQRA Materials**,” all of which are available on the Agency’s website):

- As a result of its independent examination and review and after due consideration of all relevant documentation and related information, the Agency has more than adequate information to fulfill its role as lead agency under SEQRA and fully evaluate the relevant benefits and potential impacts of the Project and issue the Findings Statement;

- The Agency has given full consideration to the relevant environmental impacts, facts and conclusions set forth in the FEIS;
- The Agency has weighed and balanced the relevant environmental impacts with the social, economic and other essential considerations relating to the Project;
- The requirements of SEQRA, 6 NYCRR Part 617, have been met;
- The Project, from among reasonable alternatives, is one which minimizes or avoids adverse environmental effects to the maximum extent practicable;
- Consistent with social, economic and other essential considerations, to the maximum extent practicable, adverse environmental effects revealed in the FEIS process will be minimized or avoided by incorporating as conditions those mitigative measures identified as practicable throughout the Findings Statement and FEIS;
- The Findings Statement, which was prepared in accordance with Article 8 of the Environmental Conservation Law, is adopted by the Agency, is the basis of the Agency's decision, and documents the factors and standards considered by the Agency in making its decision.

A copy of the Findings Statement is attached as Exhibit 2 hereto and incorporated herein.

DATED: December 11, 2025

ONONDAGA COUNTY INDUSTRIAL DEVELOPMENT AGENCY



# **EXHIBIT 1**






## Onondaga County Utility Easement



### Onondaga County Utility Easement

Town of Clay, Onondaga County,  
New York

### Legend

-  Property Boundaries
-  Property of Interest
-  Onondaga County  
Utility Easement




0 25 50 100  
US Feet

EDR

Prepared July 7, 2023  
Basemap: Esri "World Imagery" map service



## Onondaga County Utility Easement






Parcel ID: 031.-01-16.1  
Primary Owner: SSO Holdings, LLC  
Address: Henry Clay Blvd  
Municipality: Clay  
Parcel Type: Vacant, Non-farmland  
Approximate Easement Width: 99 Feet  
Approximate Easement Area: 4.1 Acres

### Onondaga County Utility Easement

Town of Clay, Onondaga County,  
New York

### Legend

-  Onondaga County  
Utility Easement
-  Property Boundaries
-  Property of Interest



0 125 250 500  
US Feet

EDR

Prepared August 11, 2023  
Basemap: Esri "World Imagery" map service



**Map Labels:**

- Lake Ontario
- Clay
- Cicero
- Childcare Site
- Proposed OCDWEP Industrial Wastewater Improvements
- Proposed Electric Transmission Line (including substation connection)
- Oak Orchard WWTP Improvements
- Proposed Natural Gas Line
- Rail Spur Site
- Micron Campus
- Proposed OCWA Water Transmission Improvements
- Proposed Realignment of Existing OCWA Water Transmission Line

**Legend:**

- Existing OCWA Water Transmission Line
- Municipal Boundary
- Proposed Project (Micron)
  - Micron Campus
  - Childcare Site
- Off-site Improvements
  - Rail Spur Site
  - Proposed OCDWEP Industrial Wastewater Improvements
  - Proposed Electric Transmission Line
  - Proposed Natural Gas Line
  - Proposed OCWA Water Transmission Improvements
  - Proposed Realignment of Existing OCWA Water Transmission Line

**Scale:** 0, 2,500, 5,000 Feet



# **EXHIBIT 2**



## **MICRON NEW YORK SEMICONDUCTOR MANUFACTURING LLC**

### **SEQRA RESOLUTION**

A special meeting of the Onondaga County Industrial Development Agency (the "Agency") was convened in public session on November 18, 2025, at 9:30 a.m., local time, at 401 Montgomery Street, Room #407, Syracuse, New York.

The meeting was called to order by the (Vice) Chairperson of the Agency and, upon roll being called, the following members of the Agency were:

**PRESENT:** Pat Hogan  
Cydney Johnson  
Elizabeth Dreyfuss  
Leslie English  
Fanny Villarreal

**ABSENT:** Garard Grannell  
Susan Stanczyk

**ALSO PRESENT:** Robert M. Petrovich, Executive Director  
Jeffrey W. Davis, Esq., Agency Counsel  
Amanda M. Fitzgerald, Esq., Agency Counsel

The following resolution was offered by Fanny Villarreal and seconded by Elizabeth Dreyfuss.

#### **RESOLUTION APPROVING THE ISSUANCE OF A FINDINGS STATEMENT - PURSUANT TO THE STATE ENVIRONMENTAL QUALITY REVIEW ACT FOR THE MICRON NEW YORK SEMICONDUCTOR MANUFACTURING LLC PROJECT**

**WHEREAS**, the Agency is authorized and empowered by the provisions of Chapter 1030 of the 1969 Laws of New York, constituting Title 1 of Article 18-A of the General Municipal Law, Chapter 24 of the Consolidated Laws of New York, as amended (the "Enabling Act"), Chapter 435 of the Laws of 1970 of the State of New York and Chapter 676 of the Laws of 1975 of the State of New York, as amended, constituting Section 895 of said General Municipal Law (said Chapter and the Enabling Act being hereinafter collectively referred to as the "Act") to promote, develop, encourage and assist in the acquiring, constructing, reconstructing, improving, maintaining, equipping and furnishing of manufacturing, warehousing, research, commercial and industrial facilities, among others, for the purpose of promoting, attracting and developing economically sound commerce and industry to advance the job opportunities, health, general



prosperity and economic welfare of the people of the State of New York (the "State"), to improve their prosperity and standard of living, and to prevent unemployment and economic deterioration; and

**WHEREAS**, to accomplish its stated purposes, the Agency is authorized and empowered under the Act to grant "financial assistance" (as defined in the Act) in connection with the acquisition, construction, reconstruction and install one or more "projects" (as defined in the Act) or to cause said projects to be acquired, constructed, reconstructed and installed, and to convey said projects or to lease said projects with the obligation to purchase; and

**WHEREAS**, Micron New York Semiconductor Manufacturing LLC, a Delaware limited liability company on behalf of itself and/or entities formed or to be formed on its behalf (the "Company"), has submitted an application to the Agency, and a revised Application to the Agency (collectively, the "Application"), copies of which are on file at the office of the Agency, which Application requests that the Agency consider undertaking a project (the "Project") for the benefit of the Company, said Project consisting of the following: (A)(1) the acquisition of an interest in all or a portion of approximately 819.92 acres of land located on the westerly side of Brunet Road (tax map nos. 046.-02-01.0, 046.-02-02.1, 046.-02-02.2, 046.-02-03.1, 046.-02-04.0, 046.-02-05.1, 046.-02-05.2, 048.-01-01.0, 048.-01-02.2, 048.-01-23.1, 048.-01-23.2, 048.-01-23.3, 049.-01-15.0, 049.-01-16.0, 049.-01-17.0, 049.-01-18.4, 049.-01-19.1, 049.-01-19.2, 050.-01-01.0, 050.-01-02.1, 050.-01-03.1, 050.-01-04.1, 050.-01-04.2, 050.-01-04.3, 050.-01-04.4, 050.-01-05.0, 051.-01-10.1, 051.-01-10.6, 051.-01-10.7, 051.-01-10.8, 051.-01-10.9, 051.-01-12.0, 064.-01-06.3, 064.-01-08.0) in the Town of Clay, Onondaga County, New York (collectively, the "Land"); (2) the construction on the Land of two approximately 1.2 million square foot memory fabrication facilities (each a "Fab") each consisting of approximately 600,000 square feet of cleanroom space, together with other ancillary interior and exterior support facilities and systems and sitework including but not limited to installation of a chilled water system, a process cooling water system, air handlers, electrical sub stations, switch gear, and compressed dry air systems, semiconductor manufacturing equipment, office and storage space, driveways, interior access roads, sidewalks, parking lots, landscaping, signage, electric and gas utility and internal communications infrastructure, electric substations, water and wastewater pre-treatment and storage and industrial gas storage (collectively, the "Facility"); and (3) the acquisition and installation therein and thereon of related fixtures, machinery, equipment and other tangible personal property (collectively, the "Equipment") (the Land, the Facility and the Equipment being collectively referred to as the "Project Facility"); (B) the granting of certain "financial assistance" (within the meaning of Section 854(14) of the Act) with respect to the foregoing, including potential exemptions from certain sales and use taxes, real property taxes and real estate transfer taxes (the "Financial Assistance"); and (C) the lease (with an obligation to purchase) or sale of the Project Facility to the Company or such other person as may be designated by the Company and agreed upon by the Agency; and

**WHEREAS**, acreage of the Land has been confirmed by the Agency and the Company based on surveys provided to the Agency in connection with the Project and which acreage differs slightly from, but is more accurate than, the acreage listed on the Onondaga County tax maps originally provided to the Agency in connection with the Application; and



**WHEREAS**, to aid the Agency in determining whether undertaking the Project may have a significant impact upon the environment, the Company prepared and submitted to the Agency an Environmental Assessment Form, with addendum as amended (the "EAF"), with respect to the Project; and

**WHEREAS**, pursuant to Article 8 of the Environmental Conservation Law of the State of New York, as amended, and the regulations of the Department of Environmental Conservation of the State of New York promulgated thereunder (collectively referred to hereinafter as "SEQRA"), the whole "Action" for purposes of SEQRA as outlined in the EAF includes the above described Project Facility as well as the full buildout of the "Micron Campus" with four Fabs, all ancillary support facilities and certain utility and infrastructure improvements ("Proposed Micron Project"); this process will result in continuous construction activities on the site over the approximate 16-year period, with a significant portion of that construction occurring inside previously constructed Fab buildings; and

**WHEREAS**, the Agency adopted a resolution on July 20, 2023 determining that the Action to be taken by the Agency is a Type I action which may have a "significant impact on the environment" (as said quoted term is utilized in SEQRA); and declared itself as Lead Agency pursuant to SEQRA for the purposes of conducting a coordinated environmental review;

**WHEREAS**, having received no objection to its Notice of Intent to Establish Lead Agency at its regular meeting on September 14, 2023, the Agency determined that the Proposed Micron Project may result in one or more significant adverse impacts on the environment, and that an environmental impact statement ("EIS") must be prepared to further assess the impacts and possible mitigation, and to explore alternatives to avoid or reduce those impacts; and

**WHEREAS**, on December 14, 2023, the Agency adopted a final scoping document, which was made available for review by all involved and interested agencies, and by the public, in accordance with SEQRA following comment and review by all involved and interested agencies; and

**WHEREAS**, the Agency, with the assistance of the Company, its consultants and the Creating Helpful Incentives to Produce Semiconductors ("CHIPS") Program Office ("CPO"), jointly prepared a Draft EIS (the "Draft EIS") to evaluate the potential environmental effects of the Proposed Micron Project as required under the National Environmental Policy Act ("NEPA") and SEQRA; and

**WHEREAS**, during development of the Draft EIS, the Agency regularly consulted with other SEQRA involved and interested agencies (including but not limited to New York State Department of Environmental Conservation and New York State Department of Transportation) to ensure that all environmental impacts were identified and fully evaluated in the Draft EIS while at the same time CPO regularly consulted with NEPA participating and cooperating agencies (including but not limited to the Environmental Protection Agency and the U.S. Army Corps of Engineers); and



**WHEREAS**, the Agency created a working group to understand and evaluate the Proposed Micron Project and all potentially significant environmental impacts, including available avoidance, minimization and mitigation measures, as well as to consider and assess preliminary drafts of the Draft EIS; and

**WHEREAS**, during May and June of 2025, Agency staff held numerous working group sessions during which the Agency's counsel and consultants discussed each environmental resource area evaluated in the Draft EIS and addressed all questions; and

**WHEREAS**, the Agency adopted a resolution on June 25, 2025 determining that the Draft EIS was complete and adequate for public review and noticing a public comment period, including a public hearing; and

**WHEREAS**, the Agency caused to be made the filing and distribution of the Draft EIS and Notice of Completion and Public Hearing pursuant to the requirements of SEQRA; and

**WHEREAS**, public comments on the Proposed Micron Project and the Draft EIS were received by the Agency and CPO at public hearings held on July 24, 2025 from 10:00 a.m. to 1:00 p.m., 1:00 p.m. to 5:00 p.m., and 6:00 p.m. to 9:00 p.m. at the Liverpool High School Auditorium, 4338 Wetzel Road, Liverpool, New York, 13090; and

**WHEREAS**, written public comments on the Proposed Micron Project and the Draft EIS were received by the Agency and CPO during the public comment period from June 25, 2025 to August 11, 2025; and

**WHEREAS**, in consideration of and in response to the comments received, the Agency caused to be prepared a Final EIS (the "Final EIS"); and

**WHEREAS**, the Final EIS incorporated certain changes from the Draft EIS, including a potential revision to the Proposed Micron Project's construction schedule and commencement of construction for each Fab as well as the Child Care Site, compared to what was presented in the Draft EIS, the recent decision by the New York Independent Systems Operator that a new electrical substation would be required for operations of Fab 2, as well as other changes in response to agency or other public comments; and

**WHEREAS**, in response to public comments, the Final EIS also included a new appendix expanding on the discussion in the Draft EIS on the proposed use, management, and disposal of per- and polyfluoroalkyl substances by the Company as part of the Proposed Micron Project as well as a full responsiveness summary, responding to all public comments received on the Proposed Micron Project and the Draft EIS during the public comment period; and

**WHEREAS**, in early November 2025, Agency staff held additional working group sessions during which the Agency's counsel discussed the process and the changes from the Draft EIS to the Final EIS and addressed all questions; and



**WHEREAS**, the Agency reviewed and considered the Final EIS and determined that none of the changes from the Draft EIS to the Final EIS materially changed the reasonably foreseeable effects that were described in the Draft EIS for the Proposed Micron Project nor altered the significance of those effects; and

**WHEREAS**, the Agency adopted a resolution on November 7, 2025 finding the Final EIS to be complete and adopting a Notice of Completion of Final EIS (the "Notice of Completion") concerning the Proposed Micron Project; and

**WHEREAS**, the Final EIS and the Notice of Completion were filed in accordance with SEQRA on November 7, 2025; and

**WHEREAS**, the Agency caused the Notice of Completion to be published in the Environmental Notice Bulletin on November 12, 2025 in accordance with SEQRA (6 NYCRR § 617.12(c)(1)); and

**WHEREAS**, the Agency has received and considered input from involved and interested agencies, legal and engineering consultants, and other relevant information; and

**WHEREAS**, in consideration of the Final EIS, the Agency caused to be prepared a Findings Statement (the "Findings Statement") in accordance with SEQRA (6 NYCRR § 617.11); and

**WHEREAS**, following completion of the Final EIS, Agency staff held additional working group sessions during which the Agency's counsel discussed the Findings Statement and addressed all questions; and

**WHEREAS**, a minimum of ten calendar days has passed since the acceptance and filings of the Final EIS; and

**WHEREAS**, as a result of its independent examination and review, the Agency finds that, on balance, and after due consideration of all relevant documentation and related information, it has more than adequate information to evaluate the relevant benefits and potential impacts of the Project and to issue this Resolution and the accompanying Findings Statement; and

**WHEREAS**, the Agency has complied with SEQRA in all respects.

**NOW, THEREFORE**, be it resolved by the members of the Onondaga County Industrial Development Agency as follows:



1. The Agency has given full consideration to the relevant environmental impacts, facts and conclusions set forth in the Final EIS.
2. The Agency has weighed and balanced the relevant environmental impacts with the social, economic and other essential considerations relating to the Proposed Micron Project.
3. The requirements of 6 NYCRR Part 617 have been met.
4. The Proposed Micron Project, from among reasonable alternatives, is one which minimizes or avoids adverse environmental effects to the maximum extent practicable.
5. Consistent with social, economic and other essential considerations, to the maximum extent practicable, adverse environmental effects revealed in the Final EIS process will be minimized or avoided by incorporating as conditions those mitigative measures which are identified as practicable throughout the SEQRA Findings Statement attached here as Exhibit A and Final EIS.
6. The annexed SEQRA Findings Statement, which was prepared in accordance with Article 8 of the Environmental Conservation Law, is hereby adopted and incorporated herein by reference. The facts and conclusions set forth in the Findings Statement are derived from the Final EIS, including all appendices and applications for permits and approvals, other documents, reports, submittals and other relevant information, including the personal knowledge and familiarity of the Agency's members with the Project and surrounding area and information and expertise of other involved, interested, participating and cooperating federal and State agencies, comprising the record of these deliberations. The Findings Statement is appended to this Resolution as the basis of the Agency's decision and to document the factors and standards considered by the Agency in making this decision.
7. A copy of this Resolution, together with the attachment hereto, shall be filed and distributed in accordance with SEQRA and placed on file in the office of the Agency where the same shall be available for public inspection during business hours.
8. This Resolution shall take effect immediately

The question of the adoption of the foregoing Resolution was duly put to a vote on roll call, which resulted as follows:

	<u>AYE</u>	<u>NAY</u>	<u>ABSENT</u>
Patrick Hogan	X		
Leslie English	X		
Cydne Johnson	X		



Elizabeth Dreyfuss	X	
Susan Stanczyk		X
Garard Grannell		X
Fanny Villarreal	X	

The Resolution was thereupon declared duly adopted.



STATE OF NEW YORK                    )  
  ) SS.:  
COUNTY OF ONONDAGA                )

I, the undersigned Secretary of the Onondaga County Industrial Development Agency, DO HEREBY CERTIFY that I have compared the foregoing extract of the minutes of the meeting of the members of the Agency, including the Resolution contained therein, held on November 18, 2025, with the original thereof on file in my office, and that the same (including all exhibits) is a true and correct copy of such proceedings of the Agency and of such Resolution set forth therein and of the whole of said original insofar as the same relates to the subject matters referred to therein.

I FURTHER CERTIFY that (A) all members of the Agency had due notice of said meeting, (B) said meeting was in all respects duly held , (C) pursuant to Article 7 of the Public Officers Law (the "Open Meetings Law"), said meeting was open to the general public and due notice of the time and place of said meeting was duly given in accordance with such Open Meetings Law, and (D) there was a quorum of the members of the Agency present throughout said meeting.

I FURTHER CERTIFY that, as of the date hereof, the annexed Resolution is in full force and effect and has not been amended, repealed or rescinded.

IN WITNESS WHEREOF, I have hereunto set my hand this 18<sup>th</sup> day of November, 2025.

  
Secretary



**EXHIBIT A**  
**Findings Statement**



**New York State Environmental Quality Review Act**

**Findings Statement**

**Micron Semiconductor Manufacturing Project**

**Town of Clay**

**Onondaga County, New York**

This State Environmental Quality Review Act (SEQRA) Findings Statement documents the findings and decision of the Onondaga County Industrial Development Agency (OCIDA) to proceed with the Preferred Action Alternative, as described in the Final Environmental Impact Statement (FEIS), for the Micron Semiconductor Manufacturing Project. Pursuant to Article 8 of SEQRA of the New York Environmental Conservation Law (ECL) and Title 6 of the New York Code of Rules and Regulations (NYCRR) Part 617, OCIDA as the Lead Agency makes the following findings and decision:

**Name of Action:** Micron Semiconductor Manufacturing Project

**Location:** 5171 Route 31  
Town of Clay, New York 13041

**SEQRA Lead Agency:** Onondaga County Industrial Development Agency  
Robert M. Petrovich, Executive Director  
335 Montgomery Street, Floor 2M  
Syracuse, New York 13202  
(315) 435-3770

**SEQRA Status:** Type I Action, Positive Declaration

**SEQRA Review Type:** Coordinated Review

**Draft EIS Accepted:** June 25, 2025

**Final EIS Accepted:** November 7, 2025

**1.0 INTRODUCTION AND BACKGROUND**

OCIDA is authorized and empowered by the provisions of Chapter 1030 of the 1969 Laws of New York, constituting Title 1 of Article 18-A of the General Municipal Law, Chapter 24 of the Consolidated Laws of New York, as amended, Chapter 435 of the Laws of 1970 of the State of New York and Chapter 676 of the Laws of 1975 of the State of New York, as amended, constituting Section 895 of said General Municipal Law to promote, develop, encourage, and assist



in the acquiring, constructing, reconstructing, improving, maintaining, equipping, and furnishing of manufacturing, warehousing, research, commercial, and industrial facilities, among others, for the purpose of promoting, attracting, and developing economically sound commerce and industry to advance the job opportunities, health, general prosperity, and economic welfare of the people of the State of New York (the "State"), to improve their prosperity and standard of living, and to prevent unemployment and economic deterioration.

In accordance with its mandate, in the early 1990s, OCIDA and the City of Syracuse started to study potential sites for locating industrial businesses in Onondaga County to increase manufacturing employment. Central New York and other regions of New York State have experienced a reduction in manufacturing jobs over several decades. The White Pine Commerce Park (WPCP) was ultimately selected due to its proximity to water and energy infrastructure, highway access, and its zoning classification. OCIDA's intent in forming the WPCP was buttressed in 1998 with the inception of the New York high-tech Semiconductor Manufacturing Initiative (SEMI-NY) program, a comprehensive effort to encourage semiconductor manufacturing in the state. Thereafter, following decades of unsuccessful efforts to develop the WPCP, OCIDA increased the size of the WPCP to make it more attractive to a broader scope of industries, particularly the semiconductor industry, and bring high-tech and high-paying jobs to Onondaga County.

OCIDA previously conducted multiple studies of the WPCP. In 2021, OCIDA prepared, as lead agency under SEQRA, a Final Supplemental Generic Environmental Impact Statement (SGEIS) that evaluated the contemplated expansion and development of the WPCP for semiconductor manufacturing. As OCIDA determined in its Findings Statement for the SGEIS, high-tech advanced manufacturing holds the promise of transforming the Onondaga County economy through new high-paying jobs, significant financial investment, and increased economic activity, including: (1) the creation of thousands of construction jobs and significantly more permanent jobs; (2) a robust supply chain of companies that will service a high-tech advanced manufacturing organization; (3) a reduction in poverty; and (4) secondary benefits such as increased local small business activity, growth in community civic and cultural organizations, and increased county and municipal investment.

Domestic production of semiconductor chips has also become a major focus of federal and state policy. In 2020, Congress enacted the Creating Helpful Incentives to Produce Semiconductors for America Act (CHIPS Act), as amended by the CHIPS Act of 2022, to strengthen and sustain American leadership in chip technology. The CHIPS Act directs the investment of tens of billions of dollars in semiconductor manufacturing incentives and research initiatives over the next 5-10 years. The Creating Helpful Incentives to Produce Semiconductors (CHIPS) Program Office (CPO), acting on behalf of the U.S. Department of Commerce (Department of Commerce) and the National Institute of Standards and Technology (NIST), is responsible for implementing the CHIPS Act by providing incentives for investment in semiconductor facilities and equipment in the United States. Incentivizing expanded domestic dynamic random-access memory (DRAM) production to a level sufficient to offset potential disruptions to United States economic and national security is a key Department of Commerce responsibility under the CHIPS Act.



The State of New York is similarly committed to creating 21st century jobs and becoming a global capital for semiconductor manufacturing. Adopted in 2022, New York's Green CHIPS Program offers up to \$10 billion in economic incentives to locate new, cutting-edge semiconductor manufacturing and supply chain projects within the state. New York's Green CHIPS Excelsior Jobs Tax Credit Program provides certain semiconductor manufacturer tax incentives that are intended to help attract thousands of jobs and billions of dollars to establish New York as a leader in domestic re-shoring of semiconductor manufacturing. New York State is considering providing financial support and tax incentives to Micron under the Green CHIPS Act and the Green CHIPS Excelsior Jobs Tax Credit Program to support construction and operation of a semiconductor manufacturing facility in Clay, New York.

On June 14, 2023, Micron New York Semiconductor Manufacturing LLC (Micron), a wholly owned subsidiary of Micron Technology, Inc., submitted an application to OCIDA requesting certain financial assistance within the meaning of New York General Municipal Law § 854(14). Micron's application, as amended and restated, includes, among other things, the acquisition of an interest in all or a portion of approximately 806 acres of land, which based upon final survey verification has been determined to be approximately 819 acres, located on the westerly side of Brunet and the undertaking of potential property condemnation pursuant to the New York Eminent Domain Procedure Law (EDPL), as well as the construction of two approximately 1.2 million square foot memory fabrication facilities (fabs). Micron also proposes to construct a rail spur and construction material conveyance facility to reduce truck trips and support construction as well as a childcare center, healthcare center, and recreation center to serve its employees, and to lease existing warehouse space.

On August 18, 2023, Micron filed an application with CPO for direct funding under the CHIPS Incentives Program's February 28, 2023, Notice of Funding Opportunity for the construction of commercial semiconductor fabs in Clay, New York. On December 10, 2024, the Department of Commerce announced final direct funding awards of up to \$6.165 billion under the CHIPS Incentives Program to support Micron Technology's plans to construct two semiconductor manufacturing facilities in New York and one semiconductor manufacturing facility in Idaho. On June 12, 2025, the Department of Commerce announced a final direct funding award of up to \$275 million under the CHIPS Incentives Program to support Micron Technology's plans to expand and modernize a semiconductor manufacturing facility in Virginia and an amendment to the original agreement to include one additional semiconductor manufacturing facility in Idaho.

## **2.0 BRIEF DESCRIPTION OF THE ACTION**

The Micron Semiconductor Manufacturing Project requires action from several federal, state, and local agencies. OCIDA is the Lead Agency responsible for environmental review, decision-making, and action under SEQRA, as codified at ECL § 8-0101 *et seq.* and its implementing regulations at 6 NYCRR Part 617, of the project based on its role in the proposed lease and subsequent sale of the WPCP, the potential granting of financial assistance within the meaning of New York General Municipal Law § 854(14), and the potential undertaking of property condemnation pursuant to the EDPL. Other state and local land use decisions, permits, authorizations and approvals are also under consideration by relevant authorities. In addition, Micron Technology is seeking federal funding under the CHIPS Act and has submitted applications and requests for certain federal permits and approvals that require federal



environmental review, including, but not limited to, federal wetlands permits pursuant to Section 404 of the Clean Water Act (CWA). CPO is acting as Lead Agency for environmental review of the action under the National Environmental Policy Act (NEPA), as codified at 42 U.S.C. § 4321 et seq.

For purposes of SEQRA, and to ensure that the potential environmental impacts associated with the full buildout of the Micron Campus were fully evaluated, the Action analyzed in the FEIS included the project described in Micron's Application to OCIDA as well as the ultimate construction of all four (4) fabs, the Rail Spur Site and Childcare Site (as those terms are defined in Section 3.0 below). The Action also included various connected actions associated with the utility and infrastructure improvements necessary to meet the Proposed Project's electricity, natural gas, water supply, wastewater, and telecommunications needs.

### **3.0 THE PROPOSED PROJECT AND CONNECTED ACTIONS**

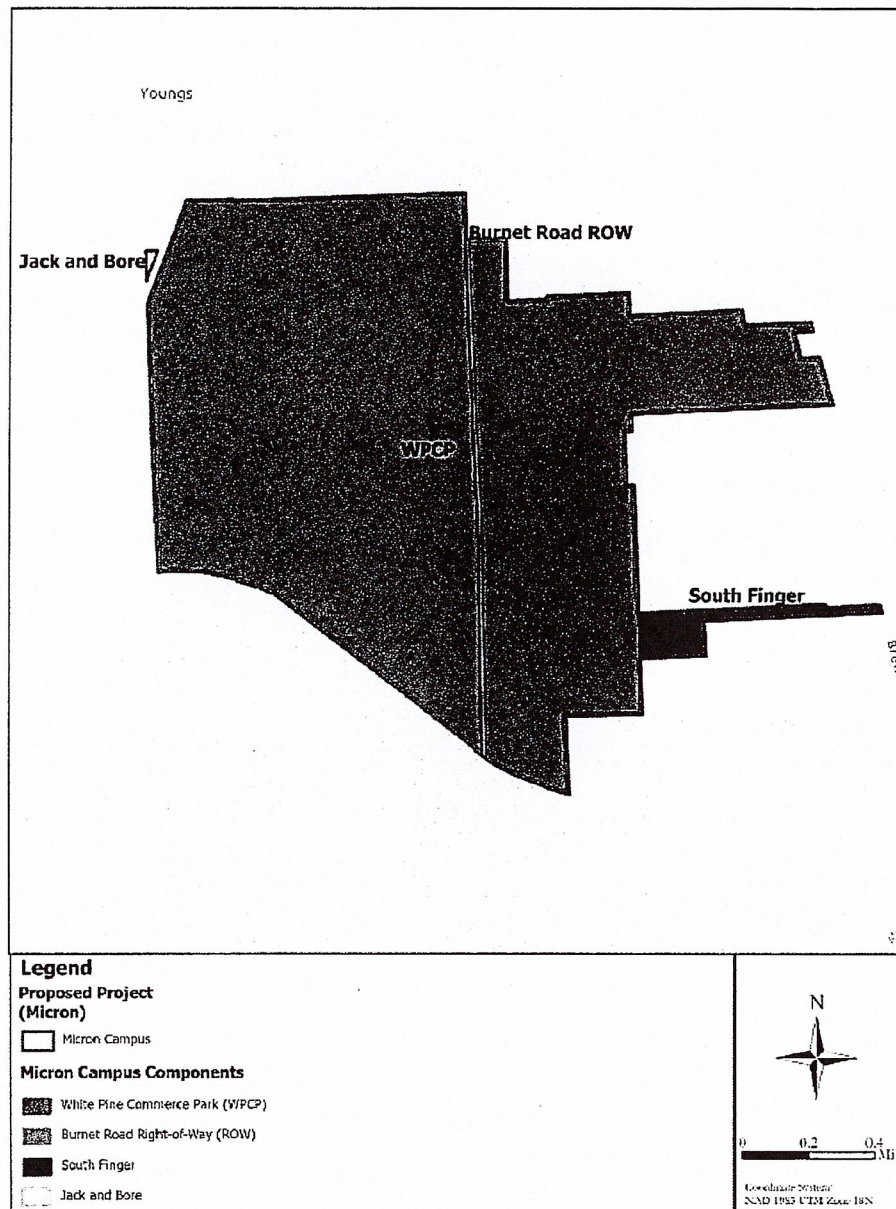
Micron proposes to construct and operate a large-scale state-of-the art DRAM semiconductor manufacturing facility (the Micron Campus) on an approximately 1,377-acre site consisting primarily of the current WPCP, in Onondaga County, New York. Micron also proposes to: (1) construct a rail spur and construction material conveyance facility to reduce truck trips and support construction of the Micron Campus (the Rail Spur Site); (2) construct a childcare center, healthcare center, and recreational center to support the estimated 9,300 employees who will ultimately work at the completed Micron Campus (the Childcare Site); and (3) lease an existing warehouse space in an industrially zoned area at a location to be determined within 20 miles of the Micron Campus (the Warehouse Site). The Micron Campus, Rail Spur Site, Childcare Site, and Warehouse Site are collectively referred to as the "Proposed Project." The Proposed Project also will require utility and infrastructure improvements to meet its electricity, natural gas, water supply, wastewater, and telecommunications needs, collectively referred to as the "Connected Actions." The construction and operation of the Proposed Project and Connected Actions is collectively referred to as the "Preferred Action Alternative" in this SEQRA process and its accompanying documents.

#### ***Proposed Project***

The Micron Campus is the primary component of the Proposed Project, occupying the WPCP, the Burnet Road right-of-way (ROW), the South Finger, and the one-acre Jack and Bore site for utility lines. The area surrounding the WPCP is sparsely populated with relatively low-density residential development, mostly along Caughdenoy Road and Verplank Road west of the WPCP. I-81 is located a little more than one mile to the east of the WPCP. The WPCP is approximately 7 miles north of the City of Syracuse. While a majority of the Micron Campus is contained within the Town of Clay, Onondaga County, New York, a small portion will be located in the Town of Cicero, Onondaga County, New York.

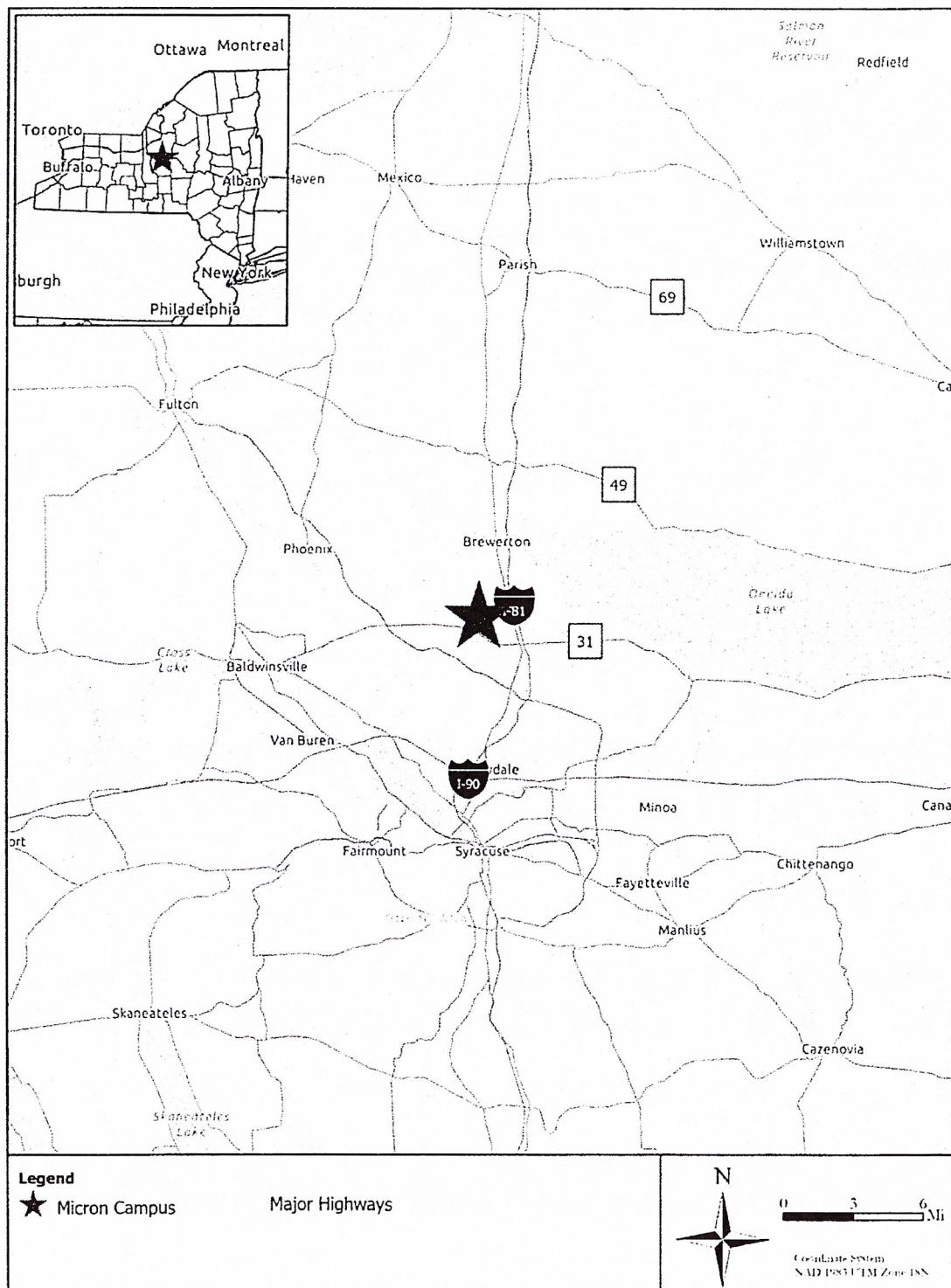


### Proposed Micron Campus Boundary





### Proposed Project Location Map





The Micron Campus will consist of a semiconductor manufacturing facility with four DRAM production fabs, ancillary support facilities, driveways, parking, and ingress and egress roads with access from NYS Route 31, U.S. Route 11, and Caughdenoy Road. Construction of each fab on the Micron Campus will occupy approximately 1.2 million square feet (sf) of land and contain approximately 600,000 sf of clean room space, 290,000 sf of clean room support space, and 250,000 sf of administrative space; and each set of two fabs will be supported by approximately 360,000 sf of central utility buildings, 200,000 sf of warehouse space, and 200,000 sf of product testing space housed in separate buildings. At full build-out in 2041, the Micron Campus will include 645 acres of new impervious surface, 58 acres of semi-pervious area, and 278 acres of green space within the 997-acre construction disturbance footprint.

Construction of the Proposed Project will take place in stages over approximately 16 years. Subject to the receipt of all applicable permits, authorizations and approvals, Micron will mobilize for initial site preparation for the Proposed Project beginning in 2026, with the first two DRAM manufacturing facilities (fabs 1 and 2) estimated to be operational no later than 2030 and 2033, respectively, and the remaining fabs (fabs 3 and 4) estimated to be operational no later than 2037 and 2041, respectively. The manufacturing facility will ramp up to full production output by 2045.

The Proposed Project will involve the development of three additional properties with uses ancillary to the Micron Campus – the Rail Spur Site, the Childcare Site and the Warehouse Site. The Rail Spur Site is an approximately 38-acre parcel on the west of 8625 Caughdenoy Road in the Town of Clay. The Rail Spur Site will include the following components: rail siding, rail yards, and an off-loading track and facility; the aggregate materials conveyance system; an office building and trailer; a locomotive shed; paved access roads and a parking area; paved storage areas; a backup stockpile area; a stormwater management area; and lighting. Construction of the proposed Rail Spur Site is expected to start in 2025 with tree clearing and take approximately seven months to conclude, concluding in 2026 with operations also anticipated to start in 2026.

The Childcare Site is an approximately 31-acre parcel located at 9100 Caughdenoy Road in the Town of Brewerton, Onondaga County, New York. In addition to its childcare, healthcare, and recreation centers, the Childcare Site will include a soccer field, a tennis/pickleball court, the sewage disposal system and leaching field, stormwater management areas, a pedestrian walkway and bridge, and lighting. Construction of the childcare center will start no later than 2028. Construction of the healthcare and recreation centers will begin no later than 2032 and would open when the employee base at the Micron Campus grows large enough to support the need for those facilities.

The Warehouse Site will be a leased space of 360,000-500,000 sf in an industrially zoned area at a location to be determined within 20 miles of the Micron Campus. The purpose of the Warehouse Site will be to store manufacturing equipment and materials, including spare equipment such as robots, hardware consumables, electronics parts, and components related to Extreme Ultraviolet Lithography and other process tools. Micron anticipates leasing the warehouse space for a 7-10-year term beginning in November 2028.



### *Connected Actions*

Construction of the Connected Actions will include expansion of certain existing utility properties and the construction and operation of various utility improvements by National Grid, Onondaga County Water Authority (OCWA), Onondaga County Department of Water Environment Protection (OCDWEP), and others to support the electricity, natural gas, water supply, wastewater, and telecommunication needs of the Proposed Project. The Connected Actions will be constructed on a parallel schedule to meet the utility needs for the Proposed Project as it scales up over the 16-year construction period.

To supply the estimated electricity needs of the Micron Campus, National Grid proposes to undertake phased construction based on interconnection approvals from the New York Independent Systems Operator (NYISO). For fab 1, National Grid proposes to expand the existing footprint of the Clay Substation (located to the northwest of the WPCP across the CSX Railroad line) toward the north and east by approximately 10 acres. This expansion will enable the installation of four new 345 kV electric transmission lines that will run from the Clay Substation through eight new underground duct banks to four new 345kV substations on the Micron Campus (one for each fab). Construction of the proposed Clay Substation expansion and electricity improvements would start as early as 2027. For fab 2, National Grid has tentatively identified a general location in Lysander, New York for the new substation/switchyard required by NYISO. However, a specific location has yet to be identified. National Grid will be responsible for securing the necessary regulatory approvals for construction and operation of any additional electrical infrastructure upgrades determined to be needed by NYISO, which are anticipated to be completed under Article VII of the Public Service Law. For fabs 3 and 4, Micron will similarly be required to apply for interconnection approval from NYISO.

To supply the estimated natural gas demands of the Micron Campus, National Grid proposes to construct an approximately 3.1-mile long, 16-inch diameter below-grade (underground) natural gas distribution line from its existing Gas Regulator Station (GRS) 147 at 4459 NYS Route 31 to the Micron Campus and to construct a new GRS 147A at the same address. Construction of the natural gas distribution line is expected to take place as early as 2025.

OCWA proposes to undertake two phases of water system capacity and transmission upgrades to supply water to the Micron Campus. OCWA's existing water supply system has the capacity to service the 7.85 million gallons per day (MGD) demand from fab 1 with minor upgrades but will need to undertake further upgrades to service the 17.4 MGD demand when fab 2 comes online. Phase 1 will involve upgrades to the Lake Ontario Water Treatment Plant (LOWTP), Raw Water Pump Station (RWPS), and Terminal Campus in Clay, plus construction of an approximately 2.5-mile raw water transmission main from the pump station to the LOWTP for water supply redundancy, an approximately 22-mile clear water transmission main running parallel to the existing transmission main from the LOWTP to the Terminal Campus, and an approximately 5-mile transmission main parallel to the existing Eastern Branch Transmission Main. Phase 2 will involve additional upgrades and potential transmission lines based on need to serve fabs 3 and 4. None of OCWA's proposed water infrastructure upgrades that are needed to meet Micron Campus water demands require permanent land acquisition.

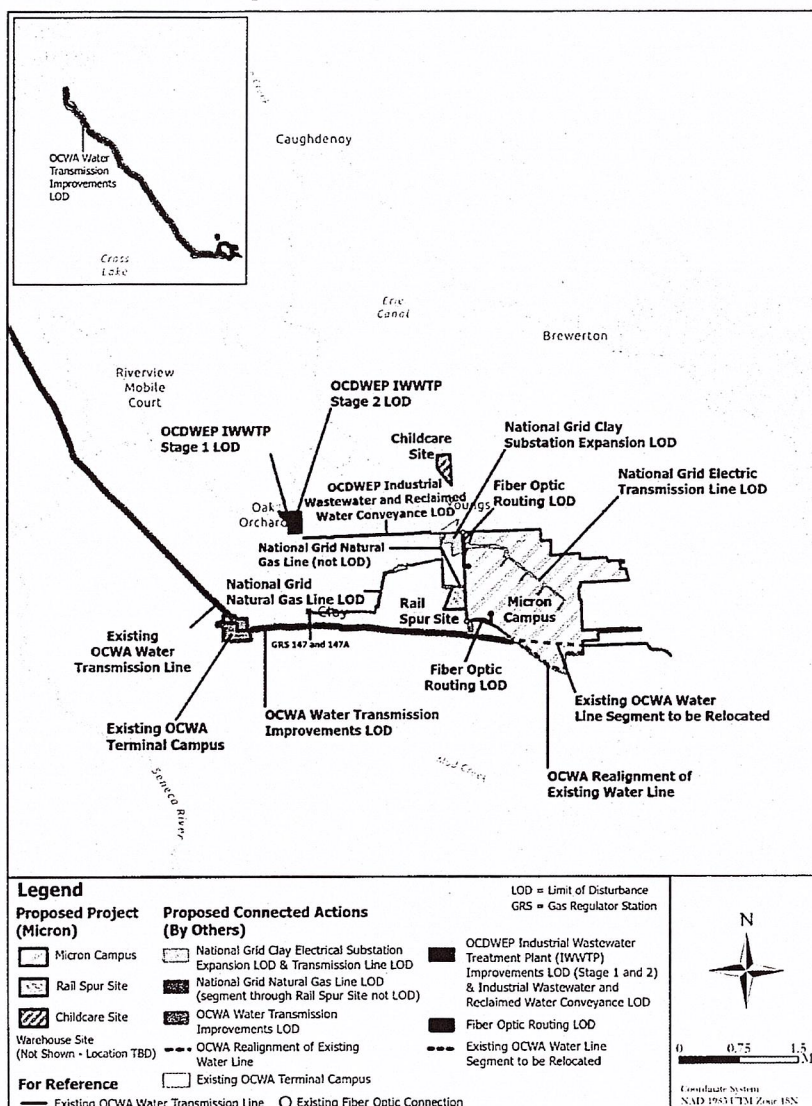


OCDWEP proposes to undertake two stages of wastewater treatment system capacity and conveyance upgrades to serve the Micron Campus. Stage 1 will involve a bridging project at the existing OCDWEP Oak Orchard Wastewater Treatment Plant (OOWWTP) to receive sanitary wastewater and temporarily accommodate startup industrial wastewater from the Micron Campus as OCDWEP constructs a new Industrial Wastewater Treatment Plant (IWWTP) and water reuse facilities on 36 acres of its existing 76-acre Oak Orchard site. Stage 1 will also involve construction of a new conveyance between the Micron Campus and the Oak Orchard site to send pretreated industrial wastewater to the IWWTP and return reclaimed water to the Micron Campus. Stage 2 will expand and upgrade the IWWTP to serve additional campus industrial wastewater flows from Phase 2 of the Micron Campus build-out (fabs 3-4) and provide additional reclaimed water back to the Micron Campus.

To supply telecommunication and broadband internet connectivity to the Micron Campus Micron will make use of two existing fiber optic lines along Caughdenoy Road and NYS Route 31 accessible via two fiber optic connection entry points within a mile of the WPCP, one at the intersection of Caughdenoy and Verplank Roads, and one at the intersection of Caughdenoy Road and NYS Route 31. The existing fiber optic lines currently serve a cell tower on the southern portion of the WPCP, just north of NYS Route 31. Construction of the 1–2-mile cable extension is expected to begin and be completed in 2026.



### Proposed Project and Connected Actions



### Permits and Approvals

The following table identifies the major permits, approvals, and consultations required for the Proposed Project and Connected Actions under the Preferred Action Alternative. Micron is responsible for obtaining all permits, approvals, or other authorizations required for the Proposed Project, regardless of whether they appear in the table below.<sup>1</sup>

<sup>1</sup> This Findings Statement incorporates by reference the "List of Abbreviations and Acronyms" found on page 0-4 of the FEIS.



### Permits, Approvals, and Consultations

Permit/Approval	Agency	Description
<b>Federal</b>		
CWA Section 404 Permit	USACE	Permit required for the discharge of dredged or fill material into waters of the U.S. (WOTUS), including wetlands (33 U.S.C. § 1344).
Rivers and Harbors Act Section 10 Permit	USACE	Permit required for structures and/or work in or affecting navigable WOTUS (33 U.S.C. § 403).
ESA Section 7 Consultation	USFWS	Formal consultation with a Biological Opinion and potential Incidental Take Statement issued by USFWS authorizing incidental take of endangered species (16 U.S.C. § 1536).
NHPA Section 106 Consultation	NYSHPO	Consultation with consulting parties regarding effects of an undertaking on historic properties and development of a programmatic agreement (54 U.S.C. § 306108).
<b>State and Local</b>		
Financial assistance	OCIDA	Approval of application for certain financial assistance; approval of lease and sale of the WPCP, as authorized under law (General Municipal Law Chapter 24).
Financial assistance	ESD	Refundable tax credits under New York's Green CHIPS Excelsior Jobs Tax Credit Program (Green CHIPS Act (S. 9467 / A. 10507)).
Authorizations for structures in state-owned lands under water	NYSOGS	Approval of a lease, easement, or other interest for structures and appurtenances in, on, or above state-owned lands under water (Public Lands Law Articles 2 and 6; 6 NYCRR Part 428).
Work and/or Occupation Permit	NYS Canal Corporation	Permits for work in and/or occupancy on Canal property (Public Authorities Law Chapter 43-A, Title 1, Section 1005-B).
Certificate of Environmental Compatibility and Public Need	NYSDPS / NYSPSC	Approval of application for certificate (Public Service Law Article 7) (exempt from SEQRA review; NYSDPS conducts a separate environmental review).
Incidental Take Permit	NYSDEC	Permit required for incidental take of state-listed species (ECL Article 11; 6 NYCRR Part 182).
Stream Disturbance or Modification Permit	NYSDEC	Permit required for any change, modification, or disturbance of any protected stream, its bed or banks, or to remove from its bed or banks sand, gravel, or other material (ECL Article 15; 6 NYCRR § 608.2).
Protection of Waters Permit	NYSDEC	Permit required to excavate or place fill in waters protected by the State (ECL Article 15; 6 NYCRR § 608.5).



Permit/Approval	Agency	Description
Water Supply / Withdrawal Permit	NYSDEC	Permit required for the construction, operation, or maintenance of a water withdrawal system (ECL Article 15; 6 NYCRR Part 601).
SPDES Discharge Permit	NYSDEC	SPDES permit required to discharge or cause a surface or groundwater discharge of any pollutant from any outlet or point source into the waters of the State (ECL Article 17; 6 NYCRR Part 750).
SPDES Multi-Sector General Permit (MSGP)	NYSDEC	Permit for industrial activities that discharge stormwater to surface waters of the state must obtain coverage under MSGP (ECL Article 17; 6 NYCRR Part 750).
SPDES General Permit for Construction Activities	NYSDEC	Construction activities with soil disturbance of one or more acres must obtain coverage under the General Permit for Stormwater Discharges from Construction Activities (ECL Article 17; 6 NYCRR Part 750).
Reclaimed water registration	NYSDEC	Registration required for use of reclaimed wastewater or greywater (ECL Article 15).
SPDES Discharge Permit, Septic System Approval	NYSDEC	SPDES permit to discharge or cause a surface or groundwater discharge, and approval of plans for septic disposal system (ECL Article 17; 6 NYCRR Part 750).
CWA Section 401 Water Quality Certification	NYSDEC / NYSDPS	Certification that activity will not violate state water quality standards (33 U.S.C. § 1341).
CAA Title V permit	NYSDEC	Permit required to construct and operate a facility that is considered a major source of air emissions that are at or above certain thresholds (New York Environmental Conservation Law (ECL) Article 19).
Activities on wetland and adjacent areas	NYSDEC	Permit or letter of permission required to conduct activities on wetlands or adjacent areas not specifically exempted from regulation (ECL Article 24; 6 NYCRR Parts 663-664).
Collection, Disposal and Treatment of Refuse and Other Solid Wastes	NYSDEC	Permit for generators and transporters of hazardous wastes (ECL Article 27; 6 NYCRR Part 373).
Beneficial Use Determination	NYSDEC	Permit for the beneficial use of large quantities of imported excavated materials that are not mined or purchased (ECL Article 27; 6 NYCRR Parts 360-365).



Permit/Approval	Agency	Description
Hazardous Substances and Petroleum Bulk Storage Permits	NYSDEC	Registrations or license for facilities that store hazardous substances or petroleum above threshold quantities (ECL Articles 17 and 40; 6 NYCRR Parts 597, 598, 610, 613).
State air facility permit / registration	NYSDEC	State air facility permits are required for facilities with potential air emissions that are below major source thresholds, but above 50% of the level that would make them a major source. Air facility registrations are required for facilities with regulated air emissions that are below criteria for either State facility permits or Title V permits (ECL Article 19; 6 NYCRR Part 201).
Temporary Roadway Access permit	NYSDOT	Permit for new or temporary access to a state highway or for activities conducted within the right of way of a NYS highway (NYS Highway Law Article III, § 52).
Access or Right-of-Way permit	OCDOT	Permit for construction or modification of buildings, driveway, and means of access related to County roads (NYS Highway Law Article VI, § 136).
County wastewater discharge permit	OCDWEP	Waste discharge permit to connect to or discharge into the County sewer system (Onondaga County Administrative Code Article XXII, Section 22, <i>et seq.</i> ; Appendix 11-A, Sections 1153 g, j, 11.67, 11.68, 11.79) and pursuant to Article IV, Section 4.01 of the Rules and Regulations Relating to the Use of the Public Sewer System issued by the County of Onondaga, Department of Water Environment Protection.
County Planning Review and Recommendation	Onondaga County Planning Department	Review and recommendation by the Onondaga County Planning Department relative to the discretionary approvals required by the Towns of Clay and Cicero (General Municipal Law Section 239).
Zoning Amendment	Town of Clay Town Board	Approval by Town Board of a Petition for Change of Zone, amending the zoning ordinance, and to reclassify the zoning district (Town of Clay Code Section 230).
Subdivision approval	Town of Clay Planning Board	Review and approval of applications for subdivision of land (Town of Clay Code Chapter 200, Chapter 230 § 230-26.B.(2) (Subdivision of Land).
Site Plan Review	Town of Clay Planning Board	Review and approval of site plans (Town of Clay Code § 230-26.B.(4)).



Permit/Approval	Agency	Description
Special Use Permit	Town of Clay Planning Board	Review and approval of applications for special use permits (Town of Clay Code § 230-26.B.(3); §§ 230-27, generally).
Subdivision of Land	Town of Cicero Planning Board	Review and approval of applications for subdivision of land (Chapter 185, Code of the Town of Cicero).

In addition to the foregoing permits, approvals and consultations, the Proposed Project is also subject to environmental review under NEPA. Initially, following Micron's application to the U.S. Army Corps of Engineers (USACE) for a permit pursuant to Section 404 of the CWA to discharge dredged or fill material into the waters of the United States, the USACE was the lead federal agency for the Proposed Project under NEPA. By subsequent agreement with USACE, CPO became the lead federal agency for the Proposed Project on behalf of NIST and the Department of Commerce on April 6, 2024.

CPO and OCIDA agreed to act as joint Lead Agencies under NEPA and SEQRA and to jointly prepare the DEIS. The USACE and the United States Environmental Protection Agency (USEPA) agreed to act as cooperating agencies for the NEPA review. The U.S. Federal Highway Administration (FHWA), U.S. Department of Interior, Office of Environmental Policy and Compliance, the U.S. Fish & Wildlife Service (USFWS), and Onondaga Nation agreed to act as participating agencies. The Onondaga Nation agreed to be a participating entity in the development of the EIS.

#### 4.0 PURPOSE AND PUBLIC NEED

Memory chips using DRAM technology have crucial applications in military equipment, cybersecurity technology, the aerospace industry, artificial intelligence (AI), and other cutting-edge uses, as well as more common areas of the domestic consumer economy such as medical devices and other healthcare technology. However, the global structure of the semiconductor supply chain is vulnerable to critical points of failure that create the risk of geopolitical tensions and large-scale supply interruptions, which could impair access to suppliers or customers. Expanding or "onshoring" domestic advanced semiconductor manufacturing capacity in key areas such as memory is critical to enhancing the resilience of the U.S. semiconductor supply chain to potential global disruptions. This need is particularly critical given that current DRAM production in the U.S. represents less than one percent of global DRAM production.

Although the Department of Commerce's final award to Micron only includes direct funding to support Micron's construction and operation of fabs 1 and 2, the Department of Commerce based its award decision on Micron's proposal to establish a full 4-fab cluster by 2041 (which would ramp up to full operational capacity by 2045). The Department of Commerce's funding award for a the construction of a semiconductor memory facility is based on two factors: (1) the amount of cleanroom space that is required to achieve an economically viable domestic memory chip output sufficient to meet U.S. economic and national security objectives, based on economic modeling; and (2) by extension, the amount of total building area and site configuration



that is required to support that cleanroom space, accounting for technological, logistical, and cost considerations.

The Department of Commerce has determined that Micron's proposal to the CPO for the construction of a new semiconductor manufacturing campus will achieve domestic memory production at the scale necessary to offset potential disruptions to U.S. economic and national security. When complete, the Proposed Project will be the largest domestic producer of DRAM, increasing national DRAM output by 1,200 percent. Micron Technology proposes to increase its U.S.-based DRAM production by a factor of 12 (i.e., to approximately 12 percent of global DRAM output) over the next two decades, which will also increase the U.S. share of global DRAM manufacturing capacity to a level that meets the U.S. need for domestically produced memory chips. This production increase is not achievable through modernizations and expansions at existing domestic Micron locations alone and would necessitate the construction of a new semiconductor manufacturing campus.

Micron's purpose and need for the Proposed Project are to construct and operate a state-of-the-art, economically viable semiconductor manufacturing facility. In coordination with CPO and OCIDA, and based on its Sales and Operations Planning (SNOP) process, Micron determined that the only feasible method of establishing an economically viable large-scale memory chip production facility in the United States would be to develop a 4-fab facility on a single site capable of efficiently increasing Micron's U.S.-based DRAM production 12-fold from current levels to 52,000 wafers per week, which also would ensure a resilient domestic supply of DRAM chips consistent with CHIPS Incentives Program and New York Green CHIPS Program objectives.

Micron identified the WPCP as a suitable location for the Proposed Project based on the site's ability to accommodate a 4-fab footprint and its proximity to the utility, transportation, and human resources infrastructure necessary to achieve the economies of scale the Proposed Project would require. Accordingly, Micron proposes to lease and ultimately purchase the WPCP from OCIDA and to construct and operate a 4-fab facility at that location.

In addition to the SEQRA purpose and need, the Proposed Project also fulfills the Department of Commerce's statutory responsibilities under the CHIPS Act, including the requirement to provide federal financial assistance to covered entities to incentivize investment in facilities and equipment in the United States for the fabrication, assembly, testing, advanced packaging, production, or research and development of semiconductors, materials used to manufacture semiconductors, or semiconductor manufacturing equipment. Moreover, it fulfills Onondaga County's long-term mission to transform Onondaga County's economy through new high-paying jobs, significant financial investment, and increased economic activity, including: (1) the creation of thousands of construction jobs and significantly more permanent jobs; (2) a robust supply chain of companies that will service a high-tech advanced manufacturing organization; (3) a reduction in poverty; and (4) secondary benefits such as increased local small business activity, growth in community civic and cultural organizations, and increased county and municipal investment. Similarly, it helps deliver on the State of New York's commitment to attract new semiconductor manufacturing and related material supplier projects to the State.



## **5.0 ALTERNATIVES**

SEQRA requires agencies to consider a reasonable range of alternatives to the proposed action that are feasible considering the objectives and capabilities of the project sponsor. Working with CPO, the evaluation criteria for considering the alternatives were (1) the ability to meet CPO's purpose and need under NEPA; (2) the ability to meet Micron's purpose and need under SEQRA; (3) technical and economic feasibility and practicability; and (4) reduced adverse and/or greater beneficial environmental effects when compared to the Preferred Action Alternative. Except for the No Action Alternative, if an alternative would not meet CPO's purpose and need under NEPA or Micron's purpose and need under SEQRA or would not be technically and economically feasible and practicable, that alternative was not carried forward for detailed analysis in the EIS, regardless of how it would compare against the fourth criterion.

The range of alternatives considered were the Preferred Action Alternative, the No Action Alternative, a Reduced Scale Manufacturing Alternative, a U.S. Route 11 Access Elimination Alternative, and six Micron Campus Site Layout Alternatives. As only the Preferred Action Alternative was feasible given Micron's objectives and capabilities (as well as that of CPO), OCIDA has selected the Preferred Action Alternative for construction and operation of the Micron Semiconductor Manufacturing Project. The Preferred Action Alternative was selected after weighing and balancing all relevant factors and considerations, including those provided through public comments, and allows for mitigation of all environmental impacts to the greatest extent reasonable and practicable.

### **No Action Alternative**

Under the No Action Alternative, the WPCP would remain in its current condition pending future development proposals. OCIDA acquired all parcels on the WPCP, the vast majority of which are presently vacant, for the specific purpose of creating an industrial park (as analyzed in the WPCP 2021 Supplemental Generic Environmental Impact Statement). The No Action Alternative would delay OCIDA's long-standing objective to bring high-tech facilities and high paying jobs to Onondaga County at the WPCP until such time as OCIDA identifies another suitable development proposal for the property. The Rail Spur and Childcare Sites would remain vacant properties. The existing utility authorities would not undertake utility improvements or need to obtain easements for the Connected Actions.

### **Reduced Scale Manufacturing Alternative**

OCIDA considered reduced scale manufacturing alternatives in coordination with Micron. As described in the FEIS, reduced scale alternatives, including two- and three-fab configurations, would not be able to achieve the level of economically viable domestic memory chip output sufficient to meet Micron's purpose and need. A reduced scale manufacturing alternative would incur significantly higher costs per unit of DRAM produced than a full-scale four-fab campus and would not meet Micron's economic sustainability needs. Without a single campus capable of achieving 52,000 chip wafers of output per week, Micron also would not be able to facilitate co-location and efficient operation of semiconductor manufacturing supply chain expertise and supplier delivery operations in the vicinity, which would impede the Proposed Project's operational efficiency by making it more difficult to obtain critical materials and keep production



high and costs low through collaborative engineering. Further, reduced scale alternatives would require constructing and operating additional fabs at other locations, above and beyond what is already being contemplated, which would have additional environmental effects. Based on the above factors, reduced scale manufacturing alternatives would not be economically viable or meet Micron's purpose and need and were not carried forward for further evaluation.

### **U.S. Route 11 Access Elimination Alternative**

In coordination with Micron, OCIDA considered a potential site layout alternative for the proposed Micron Campus that would eliminate driveway access to the campus from U.S. Route 11. Eliminating the driveway would avoid the disturbance of 2.3 acres of Federal jurisdictional wetlands, including 0.71 acres of State jurisdictional wetlands accounted for within the 2.3 acres of Federal jurisdictional wetlands. The site access driveway from U.S. Route 11, however, would be a vital access point to the Micron Campus and would ensure sufficiently streamlined construction traffic movement to avoid interference with local traffic patterns, particularly during construction of fabs 2 through 4, when carefully managing the flow of construction vehicles, equipment, and personnel would be crucial to maintain efficiency and safety. Further, the driveway would distribute site access more effectively across the area roadway network and would mitigate post-construction traffic effects from campus operations. Therefore, OCIDA did not carry this site layout alternative forward for further analysis in the Environmental Impact Statement (EIS).

### **Micron Campus Site Layout Alternatives**

In coordination with Micron, OCIDA considered a further series of potential site layout alternatives for the proposed Micron Campus to determine whether a different layout of the fabs and supporting buildings from the Preferred Action Alternative site layout would result in fewer impacts to waterbodies on the WPCP. Specifically, six site layout alternatives were considered in addition to the Preferred Action Alternative. However, OCIDA determined that none of the site layout alternatives, besides the Preferred Action Alternative, would be practicable because each would create inefficiencies that would prevent the Micron Campus from achieving the semiconductor wafer output necessary to achieve commercial viability. In addition, OCIDA found that the Preferred Action Alternative would impact fewer Federal jurisdictional wetlands (approximately 190 acres) compared to other site layout alternatives, all of which would impact 200 acres or more of Federal jurisdictional wetlands. Therefore, OCIDA did not carry this site layout alternative forward for further analysis in the EIS.

### **Other Locations**

Although not a formal alternative, the EIS describes the efforts that preceded Micron's application by the State of New York and OCIDA to identify a suitable location for a semiconductor manufacturing facility. This included (1) the process that the State of New York conducted to identify semiconductor technology parks sufficient in scale to advance the State's semiconductor manufacturing sector; and (2) the process that OCIDA conducted to identify sites in Onondaga County sufficient in scale to host a large-scale semiconductor manufacturing facility. Of the four sites that New York identified, only the WPCP was available and met Micron's criteria. OCIDA also completed a GEIS, which was supplemented in 2021, that identified and screened various alternatives to the WPCP within Onondaga County. The analysis concluded that the WPCP



was the only viable option to meet the semiconductor industry's needs, as it meets specific project pre-requisites, including a large, contiguous parcel of land controlled by a single owner, and access to significant, redundant, and resilient transportation and utility infrastructure.

As part of the EIS, OCIDA required Micron to update these prior searches for alternative locations within New York. Micron's updated property search focused on identifying other potentially reasonable alternative sites for the Proposed Project. Using an available parcel listing survey, Micron identified three sites, including the WPCP, that were available for purchase and that were 1,000 acres or greater in size. Of the three sites, only the WPCP was located in a NYISO Load Zone with the potential to provide a sufficiently reliable and stable electricity supply to the Proposed Project. In addition, the WPCP satisfied all of Micron's other site selection criteria, whereas the other two sites failed several criteria.

## **6.0 BENEFITS OF THE PROPOSED PROJECT**

The Preferred Action Alternative will complete the anticipated development of the WPCP, bringing its vision to reality and creating numerous benefits for state and local governments in the form of capstone developments that are regional destinations, increased tax revenue, and additional economic growth, as well as fulfilling a need for domestic semiconductor industry growth in the United States. Specifically, the Proposed Project provides the following benefits:

- The Proposed Project will construct and operate a large-scale state-of-the art DRAM manufacturing facility at the WPCP that will achieve state and federal initiatives to expand long-term economically sustainable growth in the domestic semiconductor industry in support of U.S. economic and national security. Upon completion, the Proposed Project will be the largest domestic producer of DRAM chips, which have crucial applications in military equipment, cybersecurity technology, the aerospace industry, AI, and other cutting-edge uses, as well as more common areas of the domestic consumer economy. The Proposed Project will produce 52,000 DRAM chips per week, increasing national DRAM output by 1,200 percent.
- The Proposed Project will generate substantial new economic activity in the local and regional areas. Operations of a 4-fab facility are anticipated to generate over \$10 billion in real GDP impacts within the regional area. The Proposed Project will generate additional tax revenues for the local and regional areas and will invest \$500 million in local and regional initiatives that advance identified community needs.
- Construction and operation of the Proposed Project will lead to substantial job generation and increased wage potential within the local and regional areas. The construction of the Proposed Project is anticipated to generate over 4,000 on-site construction jobs, providing new construction employment opportunities and additional income. By 2045, the Proposed Project is anticipated to generate over 9,000 permanent on-site operational jobs, providing long-term skilled employment opportunities for unemployed, underemployed, and job-changing residents in the local and regional areas.



- Construction of the Proposed Project is anticipated to reverse the overall net job loss trend in the local and regional construction sector.
- Construction of the Proposed Project is anticipated to have significant beneficial effects on the local and regional areas through projected increases in average annual wages and household incomes for those areas, as well as the associated induced income growth through increased household spending. The Proposed Project is estimated to generate over \$2 billion in induced disposable personal income in the five-county region by 2035 and over \$3.3 billion by 2041.
- The Proposed Project's construction and operational activities will generate off-site economic activity and additional jobs and labor income within industries supporting Micron's construction, and within governments and businesses supporting workers' day-to-day spending. By 2045 the Proposed Project is anticipated to generate demand for nearly 9,500 jobs at regional supply chain businesses and approximately 23,500 jobs at regional governments, institutions, and businesses supporting the growth in regional household spending (approximately 33,000 off-site jobs in total).
- The Proposed Project's induced growth will encourage economic diversity, increasing regional competitiveness and strengthening regional supply chain industries. The supply chain and consumer spending activity will support existing businesses and attract new businesses to the region.
- In the longer-term, Micron and other construction-related employment opportunities will attract skilled workers to the region due to the increased labor demand.
- The increased housing demand in the regional area is anticipated to lead to investment in neighborhoods where deferred maintenance and lack of housing production are present, including in the City of Syracuse, where housing conditions have been deteriorating.
- The Proposed Project will be the largest private investment in New York's history. By the end of the decade, one in four U.S.-made chips are anticipated to be manufactured in and around Upstate New York.
- The Proposed Project will create new infrastructure in an industry and manufacturing facility of local, state and national importance, investment in workforce development, hundreds of construction jobs and thousands of permanent full-time positions and increased sales tax revenue, and thereby advance the job opportunities, health, general prosperity, and economic welfare of the people of the County of Onondaga and the State of New York.

## **7.0 SEQRA REVIEW PROCESS**

On June 14, 2023, OCIDA received an Application for Financial Assistance from Micron for financial assistance within the meaning of New York General Municipal Law § 854(14) to



construct the Proposed Project. Micron's application has been amended and restated and includes the lease and eventual purchase of the WPCP in Clay, New York and the undertaking of potential property condemnation pursuant to the New York EDPL. In connection with this application and to assist OCIDA in determining whether the Proposed Project may have a significant impact upon the environment, Micron submitted to OCIDA a Full Environmental Assessment Form (EAF). In order to ensure that the potential environmental impacts associated with the full buildout of the "Micron Campus" were fully evaluated, the EAF covered both the project as described in Micron's application as well as the construction of all four (4) fabs, the Rail Spur Site and Childcare Site.

On July 20, 2023, OCIDA passed a resolution at a regular meeting declaring its intent to act as Lead Agency under SEQRA and classifying the proposed action as a Type I for purposes of a coordinated SEQRA review. Parts 2 and 3 of the EAF were completed by OCIDA, in accordance with 6 NYCRR § 617(f) of the SEQRA regulations.

On July 28, 2023, OCIDA circulated a public Notice of Intent to Establish Lead Agency to all of the required involved, and interested agencies, via receipted delivery. No objection to that notice was received during the subsequent 30-day comment period. At its regular meeting on September 14, 2023, OCIDA issued a Positive Declaration, indicating the need for an EIS, and scheduled a public scoping meeting.

The following state and local agencies are involved agencies for the SEQRA review:

- New York State Department of Environmental Conservation (NYSDEC)
- Empire State Development, including the New York State Department of Economic Development and the New York State Urban Development Corporation (ESD)
- New York Department of State (NYSDOS)
- New York State Department of Transportation (NYSDOT)
- New York State Office of Parks, Recreation and Historic Preservation (OPRHP)
- New York Office of General Services (NYSOGS)
- New York Power Authority (NYPA)
- New York State Canal Corporation
- Onondaga County Department of Transportation (OCDOT)
- OCWA
- OCDWEP
- Town of Clay Town Board
- Town of Clay Planning Board
- Town of Cicero Planning Board

The following state and local agencies are interested agencies for the SEQRA review:

- New York State Public Service Commission (NYSPSC)
- New York State Energy Research and Development Authority (NYSERDA)
- Onondaga County Department of Planning
- City of Syracuse
- Syracuse Metropolitan Transportation Council (SMTTC)
- Town of Cicero Town Board



### **Scoping Process**

OCIDA completed the SEQRA scoping process pursuant to 6 NYCRR § 617.8. At its regular meeting on September 14, 2023, OCIDA accepted a Draft SEQRA Scope of Work, made it available for review and comment by all involved and interested agencies, and by the public, in accordance with SEQRA, and scheduled a public scoping meeting to be held on October 11, 2023.

The Positive Declaration and notice of public scoping meeting were published in the Environmental Notice Bulletin (ENB) on September 20, 2023. Notice of the public scoping meeting was placed in The Post Standard (Syracuse.com) – a newspaper of general circulation serving the broader Clay, New York area. Project information and a Draft SEQRA Scope of Work were posted on OCIDA's website ([www.ongoved.com](http://www.ongoved.com)).

A public scoping meeting was held on October 11, 2023, with public comments received on the Draft SEQRA Scope of Work until October 31, 2023. In total, 39 individuals, organizations, and agencies provided comments during the public comment period, including written comment letters from USFWS and NYSDEC. Because the EIS was prepared to satisfy the requirements of both SEQRA and NEPA, a separate NEPA scoping comment period and scoping meeting was held as well.

On December 14, 2023, OCIDA adopted the Final SEQRA Scope, which was made available to the previously noticed agencies and posted on OCIDA's website. Notice of the final scoping document was published in the ENB on December 27, 2023.

### **Preparation and Acceptance of the DEIS**

CPO and OCIDA jointly prepared the Draft Environmental Impact Statement (DEIS) to evaluate the potential environmental effects of the Proposed Project as required under NEPA and SEQRA. OCIDA prepared the DEIS to consider the environmental effects of the Proposed Action and alternatives, equally with social and economic factors, before it or any involved State or local agency may issue SEQRA findings and exercise discretionary decision-making or funding authority with respect to the Proposed Project, and to propose mitigation measures to avoid or minimize adverse environmental effects to the maximum extent practicable.

During development of the DEIS, OCIDA regularly consulted with other SEQRA involved and interested agencies (including but not limited to NYSDEC and NYSDOT) to ensure that all environmental impacts were identified and fully evaluated in the DEIS while at the same time CPO regularly consulted with NEPA participating and cooperating agencies (including but not limited to USEPA and USACE). OCIDA created a working group to understand and evaluate the Proposed Project and Connected Actions and all potentially significant environmental impacts, including available avoidance, minimization and mitigation measures, as well as to consider and assess preliminary drafts of the DEIS. In May and June of 2025, OCIDA staff held numerous agency working group sessions during which OCIDA's counsel and consultants discussed each environmental resource area evaluated in the DEIS and addressed all questions.

On June 25, 2025, OCIDA adopted the DEIS as complete for the purpose of commencement of public review and set an August 11, 2025, deadline for the receipt of public comments. On that same date, OCIDA adopted a Public Hearing Resolution and filed the DEIS



with the involved and interested agencies, including with the Chief Executive Officer of the Town of Clay and the Town of Cicero and published the Notice of Availability in the ENB and The Post-Standard. CPO filed the DEIS with USEPA for issuance of a Notice of Availability in the Federal Register and mailed the Notice of Availability to the parties on the mailing list.

The Notices of Availability provided notice of public hearings to take place, explained how to access the DEIS either in-person or on CPO's and OCIDA's websites, announced a 45-day period for the public to comment on the DEIS, and explained how electronic or written comments can be submitted to CPO and OCIDA. The DEIS was made available at the OCIDA office at: 335 Montgomery Street, Floor 2M, Syracuse, New York 13202; Onondaga County Public Library, 447 South Salina Street, Syracuse, NY 13202; Town of Clay Town Hall, 4401 Route 31, Clay, NY 13041; Town of Cicero Municipal Offices, 8236 Brewerton Road, Cicero NY 13039; and posted on OCIDA's website to facilitate public review.

As noticed, three public hearings on the DEIS were held on July 24, 2025, from 10AM – 1PM, 2PM – 5PM and 6PM-9PM at the Liverpool High School Auditorium, 4338 Wetzel Road, Liverpool, New York, 13090. Written public comments were accepted until August 11, 2025. Comments on the DEIS were accepted in writing, either by first class mail or electronic mail, or as part of the July 24, 2025, Public Hearing. In total, there were approximately 1270 comment submissions received from the general public on the DEIS, some of which were duplicates, from a total of approximately 1050 commenters, some in support of the Proposed Project and Connected Actions and others opposed, which includes three comments from local elected officials. In addition, comments were received from 12 federal, State and local agencies.

### **Preparation and Acceptance of the FEIS**

In response to public comments on the DEIS, comments made by involved and interested agencies and further development of the Proposed Project and Connected Actions, OCIDA made the following revisions to the DEIS that were incorporated in the FEIS:

- Acknowledgement of a potential revision to the Proposed Project's construction schedule and commencement of construction for each fab and the Child Care Site as well as Connected Actions;
- Addition of a new substation based on the recent decision by NYISO that a new electrical substation will be required for operations of fab 2;
- Revisions to noise mitigation measures requested by the Town of Clay Planning Board for the Proposed Project;
- Addition of Appendix A-5 which includes a summary of all comments received from the public, including the involved and interested agencies, during the public comment period, and responses to those comments. Copies of comments that were received are provided in Appendix A-6.



- Addition of Appendix L-1 which expands on the discussion in the DEIS on the proposed use, management, and disposal of per- and polyfluoroalkyl substances (PFAS) as part of the Proposed Project and Connected Actions;
- Addition of Appendix R-2 which expands on Micron's public outreach activities;
- Other minor revisions to the DEIS in response to agency and other public comments or to update Tables and Figures, as needed.

During development of the FEIS, OCIDA regularly consulted with other SEQRA involved and interested agencies (including but not limited to NYSDEC and NYSDOT) while at the same time CPO again regularly consulted with NEPA participating and cooperating agencies (including but not limited to USEPA and USACE). OCIDA also held additional Agency working group sessions during which the Agency's counsel discussed the process and the changes from DEIS to FEIS and addressed all questions. OCIDA ultimately determined that none of the changes from DEIS to FEIS materially change the reasonably foreseeable effects that were described in the DEIS for the Proposed Project and Connected Actions or alter the significance of those effects.

The FEIS was accepted as complete by OCIDA on November 7, 2025. OCIDA caused the FEIS and Notice of Completion of Final EIS to be filed in accordance with SEQRA, with copies of the FEIS sent to the Involved and Interested Agencies. Copies of the FEIS were also made available for public viewing at the office of OCIDA during business hours and at the Onondaga County Public Library. The FEIS can be viewed on OCIDA's webpage at: <https://ongoved.com/micronfeis2025/>. The Notice of Completion of Final EIS was published in the ENB on November 12, 2025, in accordance with SEQRA (6 NYCRR § 617.12(c)(1)).

## **8.0 FACTS AND CONCLUSIONS RELIED UPON TO SUPPORT THE FINDINGS**

This Findings Statement considers the relevant environmental, economic and social impacts, facts and conclusions disclosed in the FEIS for the action, including all appendices and applications for permits and approvals, as well as the Final SGEIS for the WPCP (2021) and all other documents prepared in conjunction with the SEQRA process. Other federal and State agencies, including the USACE, USFWS, USEPA, NYSDEC, NYSDOT, and New York State Office of Parks, Recreation and Historic Preservation participated in the environmental review of the Proposed Project and offered their technical advice within their agency's areas of expertise. OCIDA relies on this technical expertise, including the USFWS' Biological Assessment, the Section 106 consultation process led by CPO and the permitting processes before the USACE and NYSDEC for the Proposed Project and Connected Actions.

This Findings Statement weighs and balances relevant environmental impacts with social, economic and other considerations and provides a rationale for OCIDA's decisions regarding potential environmental impacts associated with the action and certifies that the requirements of 6 NYCRR Part 617 and Article 8 of the ECL have been met. OCIDA further certifies that the action chosen is the alternative that, consistent with social, economic, and other essential considerations, avoids or minimizes potential significant adverse environmental impacts to the maximum extent



practicable and that such impacts will be avoided or minimized to the maximum extent practicable by incorporating, as conditions, those mitigating measures that are identified as practicable herein.

The FEIS identifies both short-term, construction-related activities and long-term impacts associated with the Preferred Action Alternative and No Action Alternative. The facts and findings of the potential impacts of the Preferred Action Alternative by topic (including impact thresholds), as well as best management practices (BMPs) to reduce or eliminate potential adverse impacts and, where required, mitigation measures, are summarized by topic below.

## **Land Use, Zoning and Public Policy**

### ***Impacts***

#### Land Use and Zoning

Construction of the Proposed Project and Connected Actions under the Preferred Action Alternative will convert existing vacant land and residential land uses to industrial use over a 16-year timeframe, representing a significant direct change to existing land use. At full build-out, the Micron Campus, Rail Spur Site, and Childcare Site will replace existing vacant land and limited residential uses with industrial and commercial uses. Construction will require removal of the existing structures on the WPCP (the four remaining single-family homes on Burnet Road and Caughdenoy Road) and the Childcare Site (the former single-family home and barn vacated in 2024). The existing high-power transmission lines and telecommunications tower will remain on the WPCP, while the existing OCWA water line will be relocated on the WPCP site. Further development of the Micron Campus will remove Burnet Road and create new access roads and driveways leading to the manufacturing facility from NYS Route 31, U.S. Route 11, and Caughdenoy Road.

The vast majority of the WPCP is zoned Industrial (I-2) under the Town of Clay Zoning Code, except for the three parcels along Burnet Road with vacant single-family homes which are zoned Residential/Agricultural (RA-100). Construction of the Proposed Project will require rezoning of the remaining residential parcels along Burnet Road to I-2. Rezoning this land, however, will be consistent with the I-2 zoning for the majority of the WPCP and OCIDA's intended use for the WPCP as an industrial park and employment center, as well as public policies. Micron, together with OCIDA as the current landowner, has submitted an application to the Town of Clay Town Board requesting these parcels be rezoned to I-2.

Construction of the Connected Actions will not result in land use changes except for certain changes to properties required for the wastewater conveyance system build-out. For construction of the new OCDWEP industrial wastewater conveyance system a new easement area will be required, running through portions of vacant land and farmland on the parcels between the Oak Orchard site and the Verplank Road ROW. This easement currently contains ten properties. The conveyance system will require a change in use and demolition of existing structures on one of the properties, a privately owned residential parcel previously acquired by Micron. Micron also has secured easements with the owners of seven of the other properties. Easements on these seven properties and on the two remaining properties will not require demolition, relocation, or movement of any existing structures or change the current use of the property outside the easement



area. If agreements cannot be reached with the owners of the remaining two properties, OCIDA will move to acquire the properties by eminent domain under the EDPL, and the owners will receive just compensation. The remainder of construction of the Connected Actions will occur at existing utility properties (the National Grid Clay Substation, the OCDWEP Oak Orchard site, and the OCWA LOWTP) and in existing easement areas and ROW.

Public utility projects in New York State are generally exempt from local zoning regulations. Therefore, the Connected Actions that will be undertaken by OCDWEP and OCWA may be exempt from some or all local zoning requirements. To the extent the improvements are subject to any zoning requirements, OCDWEP, OCWA, and National Grid will apply for any necessary local approvals and will work with the municipalities to ensure the proposed improvements comply with applicable zoning requirements.

The proposed Micron Campus, Rail Spur Site, and Childcare Site do not include properties with active agricultural uses, but portions of these sites were formerly agricultural land, and the Natural Resources Conservation Service (NRCS) classified most of the soil on the sites as prime farmland. The Proposed Project will directly and indirectly convert a total of 1,043.2 acres of protected farmland to industrial and commercial uses: 975 out of 1,276 acres of prime farmland and farmland of statewide importance on the Micron Campus, 38 acres of prime farmland on the Rail Spur Site, and 31 acres of prime farmland on the Childcare Site.

NRCS conducted a land evaluation and site assessment and determined by letter dated December 5, 2024, that several Proposed Project and Connected Action components are exempt from Farmland Protection Policy Act (FPPA) provisions because they will be implemented in existing urbanized areas, utility corridors, ROW, or already converted areas. Following the NRCS assessment, CPO completed the rating forms, which resulted in scores below 160 for all sites. Therefore, the Preferred Action Alternative does not require consideration of alternative sites or project adjustments, and no further action under the FPPA is necessary. To comply with Article 25-AA of the New York State Agricultural and Markets Law, Micron and the agencies responsible for the Connected Actions will be required to follow its applicable requirements and notification procedures.

#### Public Policy

The Preferred Action Alternative was analyzed for consistency with all applicable public policies related to land use and planning in the local region, including the Onondaga County Comprehensive Plan, the SMTC 2050 Long Range Transportation Plan 2020 Update, the Town of Clay Northern Land Use Study, the draft Town of Cicero Comprehensive Plan, and the New York Green CHIPS Program. Although the Proposed Project does not directly support all elements of each of these plans, overall the Proposed Project will be consistent with each of these policies and will fulfill several of their goals relating to economic development and industrial use of the WPCP.

#### Growth Inducing Effects

The Proposed Project would likely induce substantial new residential and commercial growth in the five-county region primarily due to increased demand for housing and business services as well as supply chain growth, resulting in gradual changes to land use over an extended



period as Micron builds the Proposed Project and as job opportunities attract new populations to the region. The locations and scale of this induced commercial and residential development cannot be predicted at this time, but at least some of this induced growth would potentially result in upzoning existing residential and commercial districts for higher density or occur outside of districts already zoned for residential and commercial development. These growth inducing effects of the Preferred Action Alternative would result in significant changes to land use, including any future rezoning, but would continue to be subject to local discretionary approvals and planning policies, including applicable measures to avoid or minimize adverse development effects.

### ***Minimization and Mitigation***

Although the Preferred Action Alternative will result in significant changes to existing land use, those changes will continue to be subject to local discretionary approvals and planning policies, including applicable measures to avoid or minimize adverse development effects and preserve community and regional character, and will likely result in beneficial effects by fulfilling economic development policy goals.

### ***Findings***

OCIDA finds that the Preferred Action Alternative will not result in any significant adverse effects with respect to land use, zoning or public policies and will likely result in beneficial effects by fulfilling economic development policy goals. No mitigation measures are required.

### **Geology, Soils, and Topography**

#### ***Impacts***

Construction of the Proposed Project and Connected Actions under the Preferred Action Alternative will include removal of substantial volumes of soil and bedrock, and extensive fill and grading resulting in permanent changes to these resources.

Construction of the Micron Campus will require a total area of ground disturbance of approximately 997 acres within the WPCP, 445 acres of which are currently forested land. The construction is estimated to require: (1) the removal of 1.5 million cubic yards (CY) of soil from the WPCP; (2) the removal of 978,000 CY of near-grade bedrock;<sup>2</sup> (3) the construction of drilled pier foundations to support each of the four fabs; and (4) the import of 9 million CY of fill material to the site. Construction of the Micron Campus foundations will also require drilling and placement of approximately 25,200 20-foot piers drilled 3.6 to 4.6 feet into bedrock, or 6,300 drilled piers for each fab.

The removal of 1.5 million CY of soil from the WPCP will be necessary to remove existing soil types with conditions that would otherwise pose compression and instability risks for

---

<sup>2</sup> Karst features (e.g., sinkholes, depressions, solution cavities, caves, escarpments, ridges, etc.) were not observed within the WPCP either at the surface or within boreholes performed by the geotechnical engineers.



construction of the manufacturing facility foundations and structures. Micron will reuse excavated soils within the project area to the greatest extent practicable, where reuse is consistent with soil stability requirements. Micron will reuse all excavated material smaller than six inches for structural fill within four feet of the bottoms of proposed foundations and slabs and as much of the remaining excavated material as practicable for non-structural purposes, such as landscaping.

Import of 9 million CY of stable and clean fill material to the Micron Campus site will still be necessary to replace excavated soils and surficial material and achieve required soil stability and final site grading, which will range from 385 feet above sea level in the northern portions of the site to 425 feet near NYS Route 31, consistent with present topographical conditions. Due to the number of available quarry sources, it is anticipated that adequate volume exists to meet the needs of the Proposed Project without adversely affecting regional supply. Fill material will be transported to the Rail Spur Site primarily by rail, with additional shipments by truck. Rail cars are anticipated to transport up to 1,500 short tons per hour of aggregate fill material during construction windows.

The removal of 978,000 CY of near-grade bedrock from the WPCP is necessary to accommodate the construction of the four fabs. Each fab requires specialized foundations and sufficient below-grade or "sub-fab" building space to house various aspects of the necessary physical and utility infrastructure to support the fabs and their cleanrooms. In certain limited locations, blasting operations may be necessary as a last resort to fragment the largest segments of bedrock. If used, blasting is expected to produce ground vibrations that may travel as seismic waves through the geology surrounding the blasting locations. In addition, blasting may produce air blasts and fly rock. All bedrock removal activity, including any blasting operations (if needed), will be conducted in accordance with applicable state and local blasting safety regulations, as well as with Micron's Blasting Plan.

Construction of the Rail Spur Site will require approximately 24 acres of ground disturbance on the 38-acre site. In addition to tree clearing, the construction will require up to 85,000 CY of soil removal and import of up to 150,000 CY of fill material to achieve final site grading, followed by installation of new rails to support Rail Spur Site operations. Construction of the Childcare Site will require 13 acres of ground disturbance on the 31-acre site. In addition to tree clearing, the construction will require up to 50,000 CY of soil removal and import of up to 25,000 CY of fill material to achieve final site grading. In certain limited locations, blasting operations may be necessary as a last resort to fragment the largest segments of bedrock at the Rail Spur Site and Childcare Site.

Construction of the Connected Action improvements will involve ground disturbance across the various utility properties and routes, including soil removal and potentially the import of some fill material at certain locations. Rock removal may also be required which will be achieved primarily through chipping, where necessary; however, blasting is not anticipated. BMPs for rock removal will be utilized during construction activities to avoid significant adverse effects on geologic conditions.

At full build-out, the Proposed Project and Connected Actions are not anticipated to generate any further disturbance to geology, soils, or topography in the study area. Full build-out of the Micron Campus will result in 645 acres of new impervious surface, including asphalt and



concrete cover, and 58 acres of semi-pervious surface. The remaining areas of the campus will be permeable land consisting of stormwater areas, softscape, water easements, gravel, bioretention, and undisturbed land. Approximately 273 acres of permeable land will remain forested land.

The Preferred Action Alternative would result in growth inducing effects on geology, soils, and topography to the extent that increased demand for new housing and businesses would result in new development and attendant effects on geological conditions. Future development scenarios resulting in potentially significant broad-scale effects on geology, soils, and topography in the study area cannot be ruled out but would likely occur over many years at the pace of broader development and socioeconomic trends in the five-county region and would be subject to independent environmental review.

### ***Minimization and Mitigation***

Micron will be required to implement the BMPs stated in FEIS Table 3.2-5 for soil and bedrock removal, pier drilling, and use of fill material throughout construction activities. Construction activities at the Proposed Project sites will be required to be conducted in accordance with Micron's soil and materials management plan as well as State Pollutant Discharge Elimination System (SPDES) program requirements, including preparation of a Stormwater Pollution Prevention Plan (SWPPP). Micron will monitor groundwater levels in 17 monitoring wells to minimize the effects on groundwater drawdown. Adaptive management will be used throughout construction and will involve targeted surface and groundwater monitoring before, during, and after construction to characterize the relationship between surface water and groundwater, assess flow characteristics of the water resources study area, and identify if modifications in the design, construction, and management of the Proposed Project are necessary to minimize and avoid impacts to stormwater.

If blasting is deemed necessary in certain locations, Micron will implement its Blasting Plan. Construction of the Micron Campus will involve the use of drilled pier foundations as an alternative to driven piles, as they generate less construction noise compared to pile driving and also reduce the need for deeper excavation activity. All soil excavation activities will be required to be managed in accordance with Micron's Soil and Materials Management Plan (SMMP).

Connected Action construction activity will be subject to applicable laws and regulations, and terms and conditions of any required permits or approvals, which may include conditions relating to potential discharges to water resources, stormwater management measures, sediment and erosion controls, or noise and vibration mitigation measures.

### ***Findings***

OCIDA finds that with implementation of the BMPS and compliance with applicable laws, regulations and permit conditions, the Preferred Action Alternative will not result in any significant adverse effects with respect to geography, soils and topography. No mitigation measures are required beyond those required by applicable law, regulation and permit conditions.



## Water Resources

### *Impacts*

#### Wetlands

Micron considered various design modifications to the Proposed Project to minimize losses of wetlands and wetland buffers. In total, construction of the Proposed Project under the Preferred Action Alternative will result in the permanent loss of approximately 193.38 acres of wetlands being treated as Federal jurisdictional wetlands (184.47 acres on the Micron Campus and 8.91 acres at the Rail Spur Site), or approximately 174.77 acres of wetlands being treated as State jurisdictional, which completely overlap the Federal jurisdictional wetlands except for less than one acre within wetland complex W2. Construction will also result in the permanent loss of approximately 10.50 acres of non-jurisdictional wetlands and an estimated 315 acres of protected wetland buffer areas on the Micron Campus, in addition to the approximately 15 acres of wetland buffer areas that will be lost at the Childcare Site.

These permanent losses of wetlands and wetland buffers will occur as a result of the excavation, filling, and grading activities necessary to create the level upland conditions required for construction of building foundations, walkways, parking lots, and all other associated Proposed Project components. The permanent loss of these wetlands from construction of the Proposed Project, the majority of which are considered to be high quality wetlands, will eliminate their principal and suitable wetland functions and services, as described in FEIS Appendix F-3.1. The permanent loss of jurisdictional wetlands will also result in indirect long-term effects on the remaining wetlands as a result of subsequent changes in hydrology, including increased stormwater runoff and decreased groundwater recharge. The permanent loss of wetland buffer areas may further increase the indirect effects on remaining wetlands. These losses constitute a significant adverse effect on water resources.

The Proposed Project is anticipated to result in a permanent increase in impervious surface coverage of approximately 28 million square feet (653 acres), including approximately 645 acres at the Micron Campus, 4.3 acres at the Rail Spur Site, and 2.6 acres at the Childcare Site. The loss of wetlands and conversion of surface area to impervious surfaces could lead to subsequent changes in hydrology, including increased stormwater runoff and decreased groundwater recharge. Stormwater runoff can also accumulate and carry pollutant loads downgradient, which could result in adverse effects on water quality and plant and wildlife species.

Construction of the Connected Actions will result in the permanent loss of a total of 6.40 acres of wetlands being treated as Federal jurisdictional wetlands, including 4.04 acres within the proposed Clay Substation expansion area, 0.087 acres within the natural gas improvement Limit of Disturbance (LOD), and 2.27 acres within the IWWTP LOD. The 2.36 acres lost within the natural gas improvement LOD and the IWWTP LOD are also being treated as State jurisdictional wetlands. The natural gas improvement project is also anticipated to result in the permanent conversion of 0.033 acres of Palustrine Forested (PFO) and 0.132 acres of Palustrine Scrub/Shrub (PSS) wetlands to Palustrine Emergent (PEM) wetlands from ROW maintenance (e.g., clearcutting, grubbing).



Construction of the Connected Actions also will result in temporary effects on a total of 72.30 acres of wetlands, including 4.30 acres within the Clay Substation expansion area (being treated as Federal jurisdictional only), 7.12 acres within the natural gas improvement LOD (being treated as both State and Federal jurisdictional), 53.62 acres within the water supply improvement LOD (being treated as both State and Federal jurisdictional), and 7.26 acres within the wastewater improvement LOD (being treated as both State and Federal jurisdictional). The Connected Actions are anticipated to result in permanent increases in impervious surface coverage, in particular within the Clay Substation expansion area, from facility upgrades at the LOWTP and Terminal Campus, and within the IWWTP LOD. The full extent of increased impervious surface coverage that would be associated with the Connected Actions cannot be determined at this time.

Routine operational maintenance of utility ROW along linear improvement LOD corridors could potentially require occasional mowing and removal of wetland trees and shrubs within the corridors for maintenance access or safety reasons. These maintenance activities could indirectly lead to regression of PFO and PSS wetland cover types to PEM wetland habitat over time. Maintenance work required along the proposed natural gas line route is anticipated to indirectly convert 0.033 acres of PFO and 0.132 acres of PSS type wetlands being treated as State jurisdictional to PEM wetland habitat. It is currently unknown how many acres of State jurisdictional PFO and PSS wetlands would be subject to habitat conversion as a result of future maintenance on the proposed water supply lines or the proposed wastewater conveyance. OCWA and OCDWEP will be required to avoid disturbing these PFO wetlands during maintenance to the greatest extent practicable.

#### Surface Water

Micron considered various design modifications to the Proposed Project to minimize losses of surface water features to the maximum extent practicable. Within the Youngs Creek basin, construction of the Micron Campus will result in the permanent loss of 6,283 linear feet (LF) of stream channels being treated as Federal jurisdictional, consisting of 2,585 LF of intermittent streams (41.1 percent) and 3,698 LF of ephemeral streams (58.9 percent). There will be no losses of State jurisdictional river or stream features or any surface water features in the Shaver Creek basin. The proposed Micron Campus layout has been designed to avoid construction in the perennial main channel of Youngs Creek. The proposed Childcare Site layout has been designed to avoid losses to the 18 LF of stream channel identified along the western edge of the site boundary. No rivers or streams were identified at the proposed Rail Spur Site.

Construction of the Connected Actions will result in the permanent loss of a total of 1,545 LF of regulated ditches being treated as Federal jurisdictional, all within the proposed Clay Substation expansion area. Construction will also result in temporary effects on a total of 3,491 LF of rivers and streams being treated as Federal jurisdictional, including 380 LF within the substation expansion area, 175 LF within the natural gas improvement LOD, 2,835 LF within the water supply improvement LOD, and 101 LF within the wastewater improvement LOD.

The permanent loss of headwater streams within the Youngs Creek basin will cause the loss of their principal functions, including wildlife habitat, retention of organic and inorganic particulates, nutrients, and contaminants, and stabilization of the beds, banks, and floodplains of Youngs Creek and its tributaries. Secondary functions will also be lost, including the ability to



transport woody debris and sediment to influence stream bed forms and provide thermal regulation. The loss of these stream channels, in combination with the wetland losses described above, constitutes a significant adverse effect on water resources. These losses will alter local hydrologic conditions and could lead to indirect effects on downgradient surface water conditions including altered transport, downstream flooding, stream bank erosion, soil erosion, excess pollution loads, increased water temperature, increased turbidity, excess nutrient loads, and excessive aquatic algae/weeds.

During operations, wastewater from the Micron Campus will be required to be treated and managed in accordance with applicable regulatory requirements, law and permits prior to discharge to surface waters. Industrial wastewater generated at the Micron Campus that is not treated at the campus on site for reuse shall be treated on the Micron Campus to levels necessary to meet discharge limitations and conditions contained in an Industrial Wastewater Discharge Permit (IWDP) that will be issued by OCDWEP to Micron. Micron also will be required to work with OCDWEP to develop a plan to reuse treated Oak Orchard IWWTP effluent volumes as makeup water for the Micron Campus' cooling towers and other mechanical systems. Only treated effluent from the IWWTP that is not recycled and returned to the Micron Campus will be discharged into the Oneida River. This discharge will comply with the OOWWTP's approved SPDES permit issued by NYSDEC and applicable regulations.

#### Stormwater

Construction of the Proposed Project and Connected Actions may temporarily alter existing land cover and soil type characteristics that influence stormwater infiltration. Activities such as clearing, grubbing, excavation, and land disturbance involve the removal or disturbance of vegetation and soil within construction footprints. Because vegetation and topography slow the movement of stormwater, removing or disturbing these features can directly affect stormwater runoff by reducing infiltration time and increasing runoff flow, which could exacerbate stream bank erosion and habitat destruction, and cause flooding and infrastructure damage, depending on the intensity of precipitation events and the extent of impervious surfaces. The completed phases of the Proposed Project and Connected Actions will create new impervious surfaces that could increase potential stormwater runoff flow and pollutant discharge during operations that, unless adequately managed, could exacerbate downstream effects on other water resources and water quality.

Many of the Connected Actions will involve installation of underground utilities in trenches that would be returned to existing grade and revegetated once construction is complete; these activities will result in negligible stormwater runoff effects during operation.

#### Groundwater

Construction of the Proposed Project will require clearing and grubbing of existing vegetation and soil excavation. Vegetation removal may change runoff characteristics within construction areas, which could reduce stormwater infiltration and groundwater recharge. Dewatering, which involves pumping groundwater out of excavation areas to allow for dry working conditions, will be performed as necessary during Proposed Project construction to allow for proper building footings, foundations, and waterproofing. Dewatering may lower the local



water table, which could cause changes to the surrounding hydraulic gradient that could affect groundwater movement and availability. Construction will also require substantial volumes of fill material, which could alter groundwater movement and storage capacity.

No primary or principal aquifers or sole source aquifers have been identified beneath the Proposed Project portion of the study area, but confined and unconsolidated aquifers exist on the western edge of the Shaver Creek watershed. These aquifers are not currently used as public drinking water sources. Instead, all public drinking water for the area is sourced from surface water resources and is distributed by OCWA. In addition, there are only nine private domestic wells within approximately one mile of the WPCP, including two directly on the WPCP and one approximately one-quarter mile southwest of the proposed Rail Spur Site, which may be used for drinking water or agricultural purposes. Operation of the Proposed Project will rely on water supplies from OCWA, which obtains water from surface water sources. Therefore, the Proposed Project will not require and will not be authorized to use any groundwater withdrawals.

Construction of the septic system associated with the childcare facility will require excavation for the installation of a septic tank and leach field. The septic system for the Childcare Site will be installed and maintained in compliance with NYCRR Title 10 Part 75 and will be permitted by NYSDOH prior to operation. If not designed, installed, or maintained properly, septic systems can contaminate groundwater with pathogens, chemicals, and nutrients, which can adversely affect groundwater quality. If operation results in more than 1,000 gallons per day of discharge to groundwater, Micron will be required to obtain a SPDES permit from NYSDEC.

Forty-two (42) groundwater monitoring wells have already been installed at strategic locations around the WPCP as part of pre-design activities. Micron will be required to periodically assess the information gathered from these monitoring wells and identify any changes that would warrant alterations to Proposed Project design and construction. If required based on the amount of groundwater withdrawal needed for any dewatering activities, Micron will obtain a Water Withdrawal Permit from NYSDEC and implement a dewatering plan.

With respect to the Connected Action sites, the natural gas, water supply, and wastewater improvement LODs will overlay approximately 86.53 acres of unconsolidated aquifers; the IWWTP will overlay 6.65 acres of a principal aquifer in Onondaga County and the water supply lines will overlay 43.97 acres of the Fulton primary aquifer in Oswego County. Construction of the Connected Actions will require clearing and grubbing of existing vegetation and soil excavation. Although required excavation depths for the Connected Actions are not known at this time, dewatering also may be performed as necessary as part of temporary cut and cover trenching, which would be the primary construction method used for most of the linear improvements. Construction may also require fill material at certain locations. If required during construction of the Connected Actions, National Grid, OCWA, and OCDWEP will obtain site-specific Water Withdrawal permits from the NYSDEC and implement dewatering plans for these activities. If required, National Grid, OCWA, and OCDWEP also will obtain SPDES CGPs and develop SWPPPs and SPCC/SPR Plans to reduce the risk of accidental releases, leaks, or spills during construction activities and provide instructions for immediate containment and cleanup of any release.



### Floodplains

Construction of the Proposed Project and Connected Actions may alter existing land cover and topography, which could lead to temporary and permanent alterations in existing hydrology, including effects from stormwater runoff on downstream receiving waters that could reduce floodplain functions or storage capacity, or increase flood risk or frequency. However, effects from changes on floodplains within the Proposed Project portion of the study area will be minimal. The proposed Micron Campus, Rail Spur Site, and Childcare Site are not directly on or adjacent to any special flood hazard areas (SFHAs) or 500-year floodplains; only a portion of the study area to the west of the Childcare Site includes such floodplains.

Within the Connected Actions sites, 28.28 acres of the water supply improvement LODs and 1.36 acres of the IWWTP LOD will be located within regulated floodplains. Construction activities in these areas may include excavation, trenching, grading, horizontal directional drilling (HDD), or temporary water impoundment or diversion structures for channel crossings. Most of these construction activities will be temporary; the water supply lines will be installed below ground, with the ground restored to original grade, and will not permanently occupy any floodplain surface areas. Further, construction work in navigable waters will be subject to applicable requirements for Rivers and Harbors Act Section 10 Permits from USACE and possible Protection of Waters Permits from the State. Construction activities in SFHAs will be subject to floodplain development permits from the relevant municipalities, including any permit conditions requiring floodplain damage prevention measures.

### Coastal Areas

No Proposed Project components will be located within the coastal zone in New York State or within the Town of Clay or City of Oswego Local Waterfront Revitalization Program (LWRP) boundaries. Construction of the new water supply line terminating at the RWPS will be within the coastal zone boundary but will not be within any Coastal Erosion Hazard Areas. Construction of the proposed water supply improvements and wastewater conveyance with portions of their LODs within the City of Oswego and Town of Clay LWRPs will primarily involve temporary cut and cover trenching activities. In addition, the new IWWTP within the Town of Clay LWRP is unlikely to be visible above the tree line from off-site. Any potential visibility will likely occur through existing vegetation and is anticipated to be extremely limited in extent.

### Growth Inducing Effects

The Preferred Action Alternative would potentially result in growth inducing effects on water resources primarily to the extent that increased demand for housing and business services in the five-county region, including supply chain growth, would lead to further development in wetlands, rivers, or streams, cause increases in stormwater runoff, or increase the potential for effects on groundwater, floodplains, or coastal resources. These changes would be gradual and would be subject to applicable environmental laws and regulations and permits and approvals.

### ***Minimization and Mitigation***

Mitigation will be required under Section 404 of the CWA and Article 24 of the ECL to address the anticipated permanent losses of federal and State jurisdictional wetlands and surface



water features. Under the proposed Mitigation Plan, Micron will be required to enhance, establish, or restore in-kind a total of 422.14 acres of wetlands and 14,030 LF of stream features across six mitigation sites located within a nine-mile distance to the northwest of the WPCP. Overall, approximately 1,341 acres of land within the Oneida River watershed will be protected in perpetuity under the mitigation plan. Additionally, Micron will purchase nine in-lieu fee program credits from the Johnson Farm Preserve.

Consistent with federal regulations, the Mitigation Plan has been designed to replace the suite of lost functions and services from Proposed Project construction, including hydrology and sediment dynamics, biogeochemistry and nutrient cycling, and habitat and food web maintenance. In general, the required mitigation, which will be finalized prior to any ground disturbance as part of the USACE's 404 permit and NYSDEC's Article 24 permit, will improve the wetland and stream functions and services over those lost, increasing both the quantity and quality of wetlands and streams within the larger watershed.

The routine operational maintenance along linear improvement LOD corridors may require occasional mowing and removal of wetland trees and shrubs within the corridors for maintenance access or safety reasons. Under ECL Article 24, PFO wetlands converted to PEM habitat as a result of regular utility ROW maintenance would be subject to compensatory mitigation requirements for any PFO wetlands that are also State jurisdictional wetlands. Although compensatory mitigation may be required for these future maintenance activities, indirect conversion of one wetland habitat cover type to another would not be considered a significant adverse effect.

Micron, National Grid, OCWA, and OCDWEP will each be required to implement and maintain stormwater BMPs identified in applicable SWPPPs during construction to reduce stormwater runoff rates, reduce erosion of disturbed land and downgradient sedimentation, and protect stormwater from contamination. All BMPs will be designed to meet the performance criteria in the *New York State Standards and Specifications for Erosion and Sediment Control* manual (NYSDEC, 2016), or the version in effect at the time of approval given the phased development and will be appropriately documented in relevant SWPPPs. Stormwater management areas will be designed to meet *New York State Stormwater Management Design Manual* requirements (NYSDEC, 2024a), or the version in effect at the time of approval given the phased development, to ensure waters of the State are protected from adverse impacts of construction stormwater runoff and no downgradient increases in stormwater quantity would occur.

Micron will be required to implement the BMPs listed in FEIS Table 3.3-12, including the institution of BMPs during operations to manage, control, and monitor wastewater flows during operations by engaging in the following: (1) incorporate facility segregation processes to facilitate enhanced water treatment, testing, and recycling; (2) implement a Supervisory Control and Data Acquisition alarming and control system; (3) off-spec wastewater treatment tanks; (4) redundant pH flow meters at compliance points; (5) auto shut-off valve to control discharge of off-spec wastewater off-site (Note: This requires real-time monitoring which is not possible for all discharge parameters); (6) maintain preventative maintenance program for compliance equipment; (7) utilize internal chemical review; (8) implement an Accidental Spill Prevention Plan; (9) implement a Toxic Organics Management Plan; and (10) incorporate measures to implement anticipated near-term updates to regulatory requirements. Micron will also be required to increase and maximize water recycling, reuse, and restoration, where feasible during operations.



In addition to the stormwater BMPs that Micron will be required to implement as part of the Proposed Project design, post-construction SMPs will be required to meet MSGP effluent limitations for stormwater discharges from industrial activities for the protection of water quality. Micron will be required to propose one or more feasible alternatives based on stormwater modeling from the SMPs listed in FEIS Table 3.3-11. These operational SMPs will be documented in the SWPPP required under the MSGP and will include monitoring conditions. National Grid, OCWA, and OCDWEP will implement similar SMPs to reduce post-construction stormwater runoff from the operation of the Connected Actions. The IWWTP will be required to implement such SMPs as a condition of its SPDES CGP, and the SMPs will be used to meet MSGP effluent limitations for stormwater discharges from the IWWTP. These SMPs will be designed to meet the 2024 *New York State Stormwater Management Design Manual* requirements, or the requirements in effect at the time of approval, and will be documented in relevant SWPPPs. The SMPs will be employed to maintain existing drainage patterns to the greatest extent practicable, continue the conveyance of upland watershed runoff, control increases in stormwater runoff, prevent soil erosion and sedimentation, and provide runoff reduction using green infrastructure measures where feasible. In addition, the wet extended detention ponds and filtration bioretention areas will reduce the potential for stormwater runoff to contribute to downstream flood hazards.

Several of the stormwater BMPs and SMPs that Micron will implement as part of the Proposed Project will filter out pollutants and provide on-site stormwater detention, which will avoid or minimize effects from stormwater runoff on downstream receiving waters. The stormwater BMPs and SMPs will also serve to increase infiltration of stormwater runoff from impervious surfaces to mimic the existing storage and runoff rates at the WPCP and proposed Rail Spur and Childcare Sites and maintain the hydraulic balance within the Youngs Creek and Shaver Creek watersheds, which will avoid or minimize potential effects on floodplains. The reduced runoff rate will also promote groundwater recharge and ensure that the hydroperiod for downgradient wetlands will not be significantly affected.

Micron, National Grid, and OCWA will use adaptive stormwater management informed by groundwater monitoring well data and supported by the Surface Water Report. The Surface Water Report is an in-depth evaluation of the surface water dynamics and is part of Micron's Wetland Adaptive Assessment and Management Plan. Together these documents will inform adaptive management efforts to protect water quality, sustain wetland functions, and identify the need for modifications to Proposed Project or Connected Action designs to avoid or minimize effects from stormwater runoff, minimize the effects on groundwater draw down and verify that the groundwater flow component to downstream wetlands is not affected. Of the 42 groundwater monitoring wells installed as part of pre-design activities, 17 will be used as a basis for developing adaptive stormwater management measures. Information gathered from the remaining 25 monitoring wells, the additional 15 surface water monitoring points (7-culvert and 8-channel), and the five piezometer wells proposed to be installed within wetlands around the WPCP, will be periodically assessed to determine if any alterations would need to be made to the stormwater management measures. Micron will continue to conduct targeted and comprehensive surface and groundwater monitoring before, during, and after Proposed Project construction to inform adaptive management as needed to protect domestic wells, and promote groundwater recharge, filtration, infiltration, and storage to ensure groundwater hydrology is maintained at a level equivalent to pre-construction conditions. Micron also will continue to perform surface water level and flow



monitoring as part of its SWPPP and refine SMPs and techniques as appropriate to avoid or minimize changes in flows downstream that could result in floodplain effects.

To further protect surface and groundwater, Micron, and if required, National Grid, OCWA, and OCDWEP, will obtain SPDES CGPs and develop SWPPPs and SPCC/SPR Plans to reduce the risk of accidental releases, leaks, or spills and provide instructions for immediate containment and cleanup of any release.

For construction activities within coastal zone boundaries, OCWA and OCDWEP will adhere to erosion and sediment control standards and incorporate construction BMPs to ensure consistency with federal and State coastal resource use policies and the Clay and Oswego LWRPs. Further, no actions within the coastal zone will take place until a written finding is made that the action is consistent to the maximum extent practicable with federal and State coastal resource policies and any applicable LWRPs.

During operations, OCDWEP will set limits in the IWDP that must be met at the point of discharge from the Micron Campus, prior to being sent as secondary residual wastewater via the wastewater conveyance to the IWWTP. These effluent limitations will be consistent with EPA pretreatment guidelines and the requirements of the OOWWTP SPDES permit. Micron's IWDP will include monitoring and reporting of regulated parameters. Monitoring and reporting for these parameters will also be conducted by OCDWEP and reported to NYSDEC through the established SPDES permit prior to discharge to the Oneida River.

Micron will also be required by OCDWEP to develop a plan to reuse treated IWWTP effluent volumes as makeup water for the Micron Campus' cooling towers and other mechanical systems. Only treated effluent from the IWWTP that is not recycled and returned to the Micron Campus will be discharged into the Oneida River. This discharge will be required to comply with the OOWWTP's approved permit and applicable regulations.

### ***Findings***

Due to the requirement that Micron obtain all pertinent water resource permits and comply with all applicable laws and regulations governing water resources, OCIDA finds that construction of the Proposed Project and Connected Actions will not result in significant adverse effects from stormwater or significant adverse effects on groundwater, floodplains, or coastal resources. Post-construction operation of the Proposed Project and Connected Actions will not result in significant adverse effects on water resources.

Even taking into consideration design considerations to avoid wetlands loss and compliance with all applicable permits, laws and regulations, construction of the Proposed Project and Connected Actions will result in significant adverse effects on wetlands and surface water; however, the mitigation measures that will be required as part of the federal and State wetlands permitting will mitigate the permanent losses of federal and State jurisdictional wetlands and surface water features functions and services to the maximum extent practicable.



## Biological Resources

### *Impacts*

#### Ecological Communities – Construction Effects

##### *Micron Campus*

Construction of the Micron Campus will result in the loss of approximately 253.3 acres of successional old fields, 187.5 acres of successional shrublands, and approximately 194 acres of delineated wetlands, 10.5 acres of which are non-jurisdictional. Construction will also result in the loss of 6,283 LF of jurisdictional surface water features within the Youngs Creek basin. Although the upland communities that will be lost are common throughout Onondaga County and the surrounding region, the loss of the wetlands and riparian stream channels and their conversion to developed land cover types will likely fragment and alter the composition of wetland, forested, and grassland habitat at the site where terrestrial wildlife, aquatic life, and special status species would potentially occur or are known to occur. The loss of ecological communities will result in significant adverse effects on biological resources.

Highly mobile mammals, such as white-tailed deer and coyote, and semiaquatic mammals with the ability to relocate, such as American beaver, North American river otter, mink, and muskrat, would likely retreat to remaining undisturbed portions of the site or abandon the site in search of other habitat not already at carrying capacity. However, these highly mobile mammals may be challenged to find habitat elsewhere that is suitable and not already at carrying capacity. Some mortality of small mammals unable to relocate, such as those trapped in dens or burrows or unable to avoid the paths of site clearing and earthmoving activities, would be expected to occur. Mammals sensitive to noise and lighting disturbances would be expected to relocate to similar habitats off-site, leaving only synanthropic species (i.e., species accustomed to humans), including generalist species (e.g., rabbits and squirrels), on-site and in immediately adjacent areas. Construction effects on special status species are described under Special Status Species below.

Tree clearing will be prohibited during the primary breeding season for most bird species (April through July). Therefore, construction will avoid direct effects on actively breeding woodland birds protected under the Migratory Bird Treaty Act (MBTA). Consistent with NYSDEC guidance, to avoid effects on grassland birds, construction in open fields will be limited to late summer and early fall, after the breeding period but before the wintering period. However, most bird species that currently occupy the Micron Campus site, aside from highly synanthropic, disturbance-tolerant species, are expected to retreat to remaining undisturbed portions of the site or abandon the site in search of other habitat not already at carrying capacity over the course of construction. Noise and lighting disturbances will potentially affect birds in immediately adjacent areas. Overall, many bird populations at the site are expected to experience reduced fitness and survival, and steep declines of populations in the immediate area around the site is expected to occur. Construction effects on special status species are described under Special Status Species below.

Mass mortality of reptiles and amphibians, including salamanders, frogs, turtles, and snakes, is expected to occur during construction as a result of site clearing, grubbing, and grading, as these taxa are not mobile enough to avoid the paths of most site clearing and earthmoving



activities. Noise and lighting disturbances are also expected to affect reptiles and amphibians in immediately adjacent areas. In addition, construction could indirectly affect amphibians and aquatic reptiles by altering the water balance and water quality of the Youngs Creek basin. Construction effects on special status species are described under Special Status Species below.

The filling of wetlands and surface waters during construction of the Micron Campus will reduce the Youngs Creek wetland complex on the site and associated aquatic habitat. The elimination of wetlands and headwater streams could permanently alter the transport of sediment, organic matter, nutrients, and macroinvertebrates that are critical to downstream physical, chemical, and biological attributes and processes, including species composition and food web dynamics. Vegetation clearing and other construction effects may elevate stream temperatures, which could cause temperatures to exceed the tolerance levels of sensitive species, including many cold-water fish and macroinvertebrates. Changes in topography and soil exposure may temporarily increase soil erosion, which could increase sediment, turbidity, and nutrient loading in receiving waterbodies. This could lead to harmful algal blooms and decreased dissolved oxygen levels, which could lead to fish kills, increased establishment and spread of invasive plants, or other adverse effects on aquatic biota. Construction effects on special status species are described under Special Status Species below.

#### *Rail Spur Site*

Construction of the Rail Spur Site will result in the loss of approximately 9 acres of wetlands (8.4 acres of red-maple hardwood swamp, 0.1 acres of shallow emergent marsh, 0.1 acres of shrub swamp, and 0.4 acres of farm ponds/artificial ponds) and 13.6 acres of hemlock northern hardwood forest. The effects on ecological communities at the Rail Spur Site as a result of these changes is anticipated to be similar to those that would occur at the Micron Campus.

#### *Childcare Site*

Construction of the Childcare Site includes approximately 13 acres of ground disturbance, with effects on wetlands limited to the loss of 0.06 acres of non-forested, non-jurisdictional wetlands. The conversion of approximately 13.3 acres of cropland / field crop cover type will not significantly decrease the presence of that cover type in the area, given that more than two thirds (150,000 acres) of Onondaga County's land area is made up of agricultural fields. However, the conversion of approximately 13 acres of open habitat (including the cropland cover and the small portion of non-jurisdictional shallow emergent marsh) to developed areas adversely affect the site's grassland habitats. Construction is not anticipated to cause abrupt microclimatic changes within these forested communities or create "sharp edges" around them (i.e., expose the edges of the communities to light, wind, temperature shifts, or moisture).

Construction of the Childcare Site will displace most of the mammals, birds, reptiles, and amphibians within the approximately 13-acre ground disturbance area. Highly mobile wildlife sensitive to construction noise are expected to relocate to the undeveloped 18 acres on the site or in search of other off-site habitat. Most species in the disturbance area are expected to experience reduced fitness and survival. Some mortality of small mammals, reptiles, and amphibians unable to relocate to suitable alternative habitats not already at carrying capacity will occur. Wildlife expected to occur at the site, including the undeveloped 18 acres, during the early construction



period will generally be limited to generalist species tolerant of human activity, but no suitable habitat would remain in the area of disturbance after clearing and construction of site facilities.

#### *Connected Actions*

The assessment of impacts to ecological communities from construction of the Connected Actions assumed that construction will disturb the ecological communities in all 594 acres across the Connected Action LODs, although actual disturbance to existing ecological communities and land cover types is likely be less than the full extent of all of the LODs, given that actual construction activity is not anticipated to occur across the entire footprints of existing utility properties or the entire widths of existing utility easements. Most construction disturbance within the LODs for the Connected Actions will occur in previously disturbed areas (roughly 385 acres of developed land, mowed lawn, mowed roadside / pathway, and paved and unpaved road / path cover types) and areas associated with various levels of human activity (roughly 26 acres of active cropland), with the remaining disturbance occurring in forested uplands, shrubland, old fields, and wetlands (roughly 182 acres of upland forests shrubland, old fields, forested and non-forested wetlands, and scrub-shrub wetlands).

Wildlife with the ability to relocate are expected to abandon the LODs in search of other habitat. Some mortality of smaller or less mobile wildlife may occur. Disturbances to wildlife in immediately adjacent areas from human activity and construction noise and lighting also may occur. Wildlife sensitive to these disturbances is expected to move away from these adjacent areas, leaving primarily synanthropic generalist species in the vicinity.

The permitting processes for the Connected Actions is expected to incorporate conditions relating to wildlife, including restrictions on work in wetlands and time-of-year restrictions, as applicable. National Grid, OCWA, and OCDWEP will be required to coordinate with permitting agencies on these restrictions. Installation of utility lines under mapped rivers and streams and construction of other Connected Actions in the vicinity of surface waters will be conducted in accordance with applicable permits, including erosion and sediment control measures in SWPPPs to minimize potential adverse effects on aquatic resources.

#### Ecological Communities – Operational Effects

In general, the effects on ecological communities at the operational stage of the build-out of the Proposed Project are similar to those during construction, including fragmentation and altered composition of ecological communities, pressures from invasive plant species, and potential hydrological and water quality effects. Wildlife tolerant of fragmented habitats, anthropogenic noise, and lighting is expected to occupy the remaining undeveloped portion of the Micron Campus north of the electric transmission corridor and east of fab 4. During longer-term operations of the Rail Spur Site, the biotic integrity of the approximately 14 undeveloped acres on the site is expected to decline due to changing microclimatic conditions from fragmentation, dust and soot deposition from aggregate material transported through the site during the 16-year construction window and changed hydrology from filling of wetlands.

The Childcare Site would create 2.6 acres of impervious surface coverage, but will leave approximately 18 acres undeveloped, including the shelterbelts at the site boundary and the floodplain forest area in the northeastern portion of the site. Operation of the Childcare Site will



lead to an increase in existing daytime noise levels due to increased vehicle traffic, human activity, and operation of rooftop air handling units and other external building maintenance equipment. Wildlife tolerant of fragmented habitats, anthropogenic noise, and lighting is expected to occupy the remaining undeveloped 18 acres of the site. Lighting effects from operation of the site will be reduced through the use of downward-directional lighting and extinguishing of larger light sources at night.

Wildlife is also expected to occupy undeveloped parts of Connected Action LODs, utility ROW, and adjacent areas during longer-term operations. Wildlife remaining in the Clay Substation expansion area will largely be limited to synanthropic generalist species. Wildlife occurring at and adjacent to the Oak Orchard site is already largely limited to common generalist species, and that composition is expected to continue during operations. For the linear utility improvements, areas disturbed by trenching will be covered and appropriately seeded or mulched for re-vegetation. Portions of the linear improvement alignments would be periodically mowed and maintained as herbaceous or low shrubland communities, but unmaintained corridor edges would be allowed to re-vegetate and eventually revert to forested cover.

#### Special Status Species

##### *Bats*

As the lead agency for purposes of Section 7 consultation under the ESA, CPO determined early in the consultation process that the Proposed Project is expected to have effects on two Federal listed endangered species, the Indiana bat and the northern long-eared bat, as well as the tricolored bat, which is proposed to be listed as a Federal endangered species. Tree clearing and construction of the Proposed Project and Connected Actions will eliminate potential foraging and roosting habitat for the bat species by converting the forested ecological communities at the sites through development. This will include the permanent loss of approximately 467 acres of potential roosting habitat, based on the anticipated effects on forested ecological communities at the Micron Campus site and the Rail Spur Site. These changes will leave no foraging or roosting habitat of sufficient size or sufficiently free of high levels of disturbance to support the species. As a result, CPO anticipates making a “may affect, likely to adversely affect” determination for the Indiana bat and the northern long-eared bat, and a “not likely to jeopardize; may affect, likely to adversely affect” determination for the tricolored bat.

The Indiana bat and the northern long-eared bat are also State listed endangered species, and NYSDEC will be responsible for issuing an ECL Article 11 Endangered and Threatened Animal Species Incidental Take Permit for the Proposed Project and has issued a notice of complete application on August 12, 2025. While the public comment period has closed, the take determinations for the two State-listed bat species are subject to ongoing NYSDEC review and will be the subject of a future permitting decision.

Based on information available to date, construction of the Connected Actions is conservatively estimated to disturb approximately 82 acres of potential roosting habitat for Indiana, northern long-eared, and tricolored bats, based on the acreage of all forested land cover types and ecological communities in the Connected Action LODs. Effect and take determinations for the Connected Actions are subject to ongoing coordination and consultation that must be completed before any ground disturbance activities will be permitted to occur.



Following Proposed Project construction and anticipated fragmentation of Indiana bat, northern long-eared bat, and tricolored bat habitat, bat activity will be significantly reduced during operations, and the species generally would not be expected to roost or forage at the Proposed Project sites. Site operations will result in increased regular human activity and noise and lighting disturbance. Each of the three bat species exhibits a degree of tolerance of anthropogenic noise while roosting, but the species are likely to avoid foraging in areas with increased noise, which could limit potential foraging habitat to the edges of forested areas. Indiana and northern long-eared bats are also generally averse to artificial light.

Following disturbances during construction of the Connected Actions, to the extent that suitable forested areas for the bat species remain in the Connected Action LODs, returning bats may potentially be able to inhabit remaining suitable habitat, and generally are expected to experience a lesser degree of noise and lighting disturbance compared to Proposed Project site operations. Suitable bat habitat in the Clay Substation expansion area and at the Oak Orchard site will largely remain similar to the suitable habitat present on those sites today. Some of the utility corridors will be allowed to re-vegetate, which could potentially improve foraging and commuting conditions for Indiana bats and tricolored bats over time and compensate for initial losses in tree cover. The 70-foot-wide permanent corridors that will be maintained during operations will likely be narrow and vegetated enough to avoid fragmentation effects on northern long-eared bats.

#### *Northern Harrier and Short-eared Owl*

The northern harrier is a State listed threatened species and a migratory bird of prey, and the short-eared owl is a State listed endangered species and a migratory bird of prey. The Proposed Project will likely result in a taking of northern harriers and short-eared owls under NYSDEC regulations due to habitat loss from site clearing and displacement in response to human activity, noise, and lighting disturbances from construction. Construction of the Micron Campus could potentially result in these species no longer using the site and being displaced from the area. NYSDEC anticipates making a take determination for these species due to construction of the Proposed Project. No suitable open habitat is present at the Rail Spur Site. The natural gas, water supply, and wastewater lines would run through or adjacent to large agricultural fields with the potential to support northern harriers. Construction of those utility improvements would potentially displace northern harriers from selecting these fields as nesting or wintering habitat during one nesting and wintering season. Effect and take determinations for the Connected Actions are subject to ongoing coordination and consultation.

Following Proposed Project construction and anticipated fragmentation of northern harrier and short-eared owl habitat, northern harrier and short-eared owl activity will be comparatively limited during operations, and individuals are not expected to winter at the Micron Campus or the Childcare Site. Large fields in or adjacent to the natural gas and wastewater improvement LODs will continue to provide suitable habitat to these species during operations.

#### *Sedge Wren*

The sedge wren is a State listed threatened species. Suitable habitat for the sedge wren is present within or adjacent to segments of the natural gas line and wastewater conveyance that pass through successional old fields. Construction of these improvements could temporarily displace sedge wrens from selecting the associated habitat, but such displacements will represent a spatially



and temporally minor reduction in potential sedge wren habitat. Effect and take determinations for the Connected Actions are subject to ongoing coordination and consultation. Large fields in or adjacent to the natural gas and wastewater improvement LODs will continue to provide suitable habitat to sedge wrens during operations.

#### *Bald Eagle*

The bald eagle is not currently listed under the ESA but is protected under the MBTA and the BGEPA, and is a State listed threatened species. Suitable bald eagle habitat is present in the vicinity of the water supply and wastewater improvements, and the species has been documented nesting in the vicinity of the Oak Orchard site. Construction activities will adhere to the distance-specific criteria in the USFWS National Bald Eagle Management Guidelines and other conditions imposed by USFWS and NYSDEC. Suitable bald eagle habitat will remain in the vicinity of the Oak Orchard site during operations. OCWA and OCDWEP will coordinate with USFWS and NYSDEC as part of the permitting processes for their improvements on measures to protect bald eagles.

#### *Black Tern*

The black tern is a State listed endangered species. Suitable habitat for the black tern is present near the water supply improvement LOD within approximately 60 hectares of large emergent wetlands in the vicinity of the Oneida River near Country Route 12 and Peter Scott Road. OCWA will coordinate with NYSDEC as part of the permitting process. Construction activities will adhere to time-of-year restrictions, wetland matting requirements, and other conditions imposed by NYSDEC. Operation of the water supply improvements will not affect the black tern's emergent wetland habitat in the vicinity of the Oneida River.

#### *Pied-Billed Grebe*

The pied-billed grebe is a State listed threatened species. Suitable habitat for the pied-billed grebe is present in emergent wetland habitats adjacent to the water supply and wastewater improvements, in the vicinity of the Oneida and Oswego Rivers. The species has been documented in the vicinity of the Oak Orchard site. OCWA and OCDWEP will coordinate with NYSDEC as part of the permitting processes for their respective improvements. Construction activities will adhere to time-of-year restrictions, wetland matting requirements, and other conditions imposed by NYSDEC. Emergent wetlands adjacent to the water supply and wastewater improvements in the vicinity of the Oswego and Oneida Rivers is anticipated to continue to provide suitable habitat to pied-billed grebes during operations.

#### *Monarch Butterfly*

The monarch butterfly is proposed to be listed as a Federal threatened species. Construction of the Proposed Project will result in substantial losses of suitable habitat for the monarch butterfly, including successional shrublands and old fields at the Micron Campus and Rail Spur Site and agricultural fields at the Childcare Site, as well as some mortality at the latter end of the winter season when monarch butterflies begin to emerge. However, given the abundant suitable habitat throughout the region, overall adverse effects on the species in the area from construction of the Proposed Project and Connected Actions are expected to be limited. CPO anticipates making a "not likely to jeopardize" determination for the monarch butterfly.



Proposed Project and Connected Action operations also are not expected to adversely affect monarch butterflies or suitable monarch butterfly habitat, which is expected to continue to be abundantly present in the surrounding areas and will potentially regrow in utility corridor areas. Micron's landscape management plan shall promote flowering species used by monarch butterflies.

#### *Lake Sturgeon*

Lake sturgeon is a State listed threatened species. Suitable habitat for the lake sturgeon is present where the water supply improvements would cross the Oswego River and in the Oneida River near the outfall from the OOWWTP at the Oak Orchard site. Construction of the IWWTP will not involve construction in the Oneida River. OCWA will coordinate with NYSDEC as part of the permitting process for the construction of the proposed water supply improvements, which will include installation of water transmission lines using HDD under the Oswego River. Construction activities will adhere to applicable NYSDEC permit restrictions to avoid disturbing sturgeon during sensitive periods. OCDWEP will be responsible for operating the IWWTP in compliance with SPDES industrial wastewater permit conditions, including conditions to protect water quality in adjacent lake sturgeon habitat in the Oneida River.

#### *Hairy Small-Leaved Tick Trefoil*

Hairy small-leaved tick trefoil is a State listed threatened plant species. Suitable habitat is present at the Oak Orchard site and the species has been documented in the vicinity of the Oak Orchard site. OCDWEP will coordinate with NYSDEC to ensure that any individuals found at the site are identified for on-site protection (through avoidance) or off-site protection (e.g., through transplanting or seed collection and propagation).

OCDWEP will continue to coordinate with NYSDEC during operations to ensure that any hairy small-leaved tick trefoils discovered at the Oak Orchard site are identified for on-site protection (through avoidance) or off-site protection (e.g., through transplanting or seed collection and propagation).

#### Growth Inducing Effects

The Preferred Action Alternative would potentially result in growth inducing effects on biological resources primarily to the extent that increased demand for housing and business services in the five-county region, including supply chain growth, would lead to further development in the ecological communities and species habitat, including water resources, although the extent of impact cannot be predicted at this time. Because projected losses of forestland and grassland habitats due to induced growth are contingent on the specific locations, extent, and nature of future development, it is not feasible to project specific future losses of forest- and grassland-dependent wildlife, including protected bats or grassland birds. Overall, the projected net habitat losses described in the FEIS pp. 3-137 and 3-138 are relatively low, and may be offset by land cover succession rates.

#### *Minimization and Mitigation*

Micron will be required to implement BMPs to help minimize the effects of the Proposed Project on biological resources, which are listed in FEIS Tables 3.4-8 and 3.4-12. These BMPs



include construction effect minimization measures such as vegetative buffers, an Erosion and Sediment Control Plan, an Invasive Species Management Plan, a Landscape Management Plan, and water quality BMPs and SMPs, as well as retention of on-site roosting and foraging habitat, landscape management, noise reduction, lighting reduction, water quality protection, and biological monitoring. The Childcare Site will also include a pollinator garden, shade trees, and vegetative screens. To further protect aquatic habitat, IWWTP effluent discharges will be subject to applicable SPDES industrial wastewater permit pretreatment standards and toxic effluent limitations. Utilities near waterbodies with suitable sturgeon habitat will have SPCC/SPR Plans to avoid or minimize effects on habitat water quality. Notwithstanding these BMPs addressing effects such as fragmentation, altered composition, invasive species, and impacts on aquatic habitats, significant adverse effects on Federal and State listed bat species and State listed grassland birds remain such that mitigation is required.

#### Mitigation – Bats

To mitigate the unavoidable effects on the Indiana bat, northern long-eared bat, and tricolored bat, Micron will purchase and permanently protect twice the amount of roosting habitat that would be lost due to Proposed Project and Connected Action construction and would fund research and monitoring efforts to benefit science-based bat species conservation and management programs in New York State. This 2:1 ratio amounts to a minimum of approximately 1,182 acres of protected roosting habitat that will be protected via conservation easement, resulting in a total of at least 1,454 permanently protected acres of roosting habitat for Indiana, northern long-eared, and tricolored bats. Additionally, 1,367 total acres of forested roosting habitat across 9 parcels has been reviewed by USFWS and NYSDEC and acquired for permanent protection via conservation easement by the Wetland Trust Inc.

Other mitigation measures described in FEIS Table 3.4-13 and the Biological Assessment that will be required to be implemented by Micron include the purchase and installation of roost boxes, funding for hibernaculum gating, and acoustic bat monitoring. Micron will sponsor research and monitoring projects recommended by and designed in consultation with USFWS and NYSDEC to help improve the science-based management and conservation of Indiana, northern long-eared, and tricolored bats in New York. To further support the conservation and management of the Indiana bat, northern long-eared bat, and tricolored bat, and to help compensate for future cumulative impacts that could result from Micron-induced economic growth in the region, Micron will establish a \$1 million fund from which grants would be awarded for projects that benefit these species. Micron will contribute up to \$50,000 towards the fabrication and installation of gates to prevent people from entering and disturbing the Glen Park bat hibernaculum or another hibernaculum of USFWS' and NYSDEC's choosing. Finally, Micron will conduct acoustic bat monitoring on the Micron Campus during each year of its construction and for the first two years after full build-out in accordance with USFWS survey guidelines and approved study plans.

#### Mitigation – Grassland Birds

To achieve a net conservation benefit for northern harriers and short-eared owls lost due to Proposed Project construction, NYSDEC will require that either three acres of new or improved habitat be protected for every acre lost, or one acre of new or improved habitat be protected for every one acre lost along with a commitment to manage that habitat in a grassland state for 15 years. Micron and The Wetland Trust (TWT), a 501(c)(3) nonprofit organization, will purchase



650 acres of sufficiently high-quality habitat for permanent protection and to restore and manage the habitat as grassland for 15 years (in 3-year cycles) to achieve the required net conservation benefit. A final grassland protection plan will be developed in coordination with NYSDEC and will be subject to NYSDEC review and approval.

The specifics of these required mitigation measures are included in the BA and the grassland bird incidental take permit application. In coordination with the USFWS and NYSDEC, Micron will develop a mitigation masterplan that details all final, agreed-to mitigation actions by the time formal Section 7 consultation with USFWS is completed. As part of the ESA Section 7 consultation process, USFWS is responsible for issuing a BO concerning the incidental take of Federal listed species in connection with the Proposed Project. The BO will include reasonable and prudent measures necessary or appropriate to minimize the impact of the incidental take of such species.

In addition to the BO to be issued by USFWS, NYSDEC will be responsible for issuing an ECL Article 11 Endangered and Threatened Animal Species Incidental Take Permit for the Proposed Project. Micron will be required to have both the BO and Incidental Take Permit prior to any ground disturbance activities.

The Connected Actions will be subject to separate permitting processes. As part of those processes, National Grid, OCWA, and OCDWEP will be required to coordinate or consult with Federal and State agencies concerning potential effects on and incidental take of listed special status species.

### ***Findings***

OCIDA finds that construction of the Proposed Project will result in significant adverse effects on biological resources. This includes significant adverse effects on Federal and State listed threatened and endangered species, including the Indiana bat, northern long-eared bat, tricolored bat, northern harrier, and short-eared owl. Construction of the Connected Actions and post-construction operation of the Proposed Project and Connected Actions will not result in significant adverse effects on biological resources. Special status species will be subject to future coordination or consultation with federal and State agencies concerning potential effects on and incidental take that, where necessary, will require appropriate minimization and mitigation measures. The required BMPs, as set forth in the FEIS, and the mitigation measures that will be incorporated into the BO and state Incidental Take Permit will avoid, minimize and mitigate adverse effects to biological resources to the maximum extent practicable, and for the state Incidental Take Permit will be required to achieve a net conservation benefit.

### **Historic and Cultural Resources**

#### ***Impacts***

CPO is serving as the lead Federal agency for the Section 106 consultation process under the National Historic Preservation Act (NHPA) for the Proposed Project and Connected Actions. CPO, in consultation with the New York State Historic Preservation Office (NYSHPO), the Advisory Council on Historic Preservation, OCIDA and other consulting parties, including Indigenous Nations with an interest in potentially affected areas, has identified areas of potential



effect (APE) for both historic architectural properties and archaeological resources. Micron, as a non-Federal party, is helping CPO fulfill its Section 106 obligations by preparing necessary information and analyses as authorized by 36 C.F.R. § 800.2(a)(3).

CPO is in the process of preparing a Programmatic Agreement (PA) in coordination with the Onondaga Nation, NYSHPO, OCIDA and other Section 106 consulting parties for the Proposed Project and Connected Actions. The PA provides a framework for identifying historic properties and assessing effects through a phased survey approach. The PA allows for portions of construction to commence after the Area of Potential Effects (APE) has been thoroughly investigated. CPO has reviewed and approved six Phase 1A Archaeological Documentary Studies of the Proposed Project and Connected Actions (Electric Service, Natural Gas Line, Water Supply Improvements, Industrial Wastewater Treatment Plant, Industrial Wastewater Conveyance). Thus, many of the impacts from construction and operation of the Proposed Project and Connected Actions to historic and cultural resources will be assessed in the future. Phase 1B archaeological investigations have been recommended for the Proposed Project and all Connected Actions, which will be completed in a staged approach following the PA.

To ensure that CPO's responsibilities under the NHPA and its implementing regulations are met, as well as ensure that impacts to historic and cultural resources are not adversely effected, Micron will not be authorized to begin construction of the Proposed Project or commence use of staging, storage, or temporary work areas or new or to-be-improved access roads until Section 106 obligations have been met as defined under the PA, even if Micron receives funding and all other permits are obtained.

#### Proposed Project APEs

NYSHPO identified one historic archeological property within the indirect APE of the Micron Campus as eligible for inclusion in the SR and NRHP, a two-story residence with a detached garage built circa 1875 located on the east side of Brewerton Road in the Town of Cicero, but found that the Proposed Project will have no effect on this historic architectural property. CPO proposed a finding of no adverse effect with respect this historic architectural property. In a letter dated June 23, 2025, NYSHPO concurred with CPO's finding of no adverse effect to historic properties.

No historic archaeological properties were identified within the APEs of the Rail Spur and Childcare Sites. On August 29, 2025, CPO provided a finding of no historic properties affected (36 C.F.R. § 800.4(d)(1)) for the Rail Spur Site for review and comment with consulting parties. On September 10, 2025, CPO provided a finding of no historic properties affected (36 C.F.R. § 800.4(d)(1)) for the Childcare Site for review and comment with consulting parties. NYSHPO concurred with CPO's finding of no historic properties affected on September 5, 2025, for the Rail Spur Site and September 15, 2025, for the Childcare Site.

Consultation for the entire Proposed Project APE is ongoing. Phase 1B archaeological testing for the Proposed Project identified one precontact period archaeological site and one historic period archaeological site within the Micron Campus construction Phase 1A direct APE that were recommended for further Phase 2 testing. A Phase 2 Work Plan for the W. Anderson Historic Site is under review by CPO.



### Connected Actions APEs

The historic architectural survey of the proposed Water Supply Connected Action identified one historic property within the Direct APE, the New York State Barge Canal Historic District, a previously recorded historic property that is listed in the New York State Register of Historic Places (SR) and the National Register of Historic Places (NRHP). Phase 1B testing is ongoing for the Water Supply Connected Action. CPO will review the Phase 1B and any subsequent reports, make determinations of eligibility, and distribute the reports to consulting parties as they become available.

CPO also identified one historic property within the indirect APE of the Water Supply Connected Action, a two-story Gothic Revival-style house on NYS Route 31 in the Town of Clay built circa 1860 and incorporated as part of a commercial parcel that contains a retail store (SHPO USN 06703.000411). In a May 16, 2025 letter to CPO, NYSHPO concurred with CPO's determinations of eligibility. Archaeological investigations are ongoing; consultation for this Connected Action is ongoing and CPO will provide a determination of effect to consulting parties for review and comment when it is available.

Phase 1B and Phase 2 archaeological testing was completed for the direct APE of the Electric Service Connected Action. CPO identified two historic properties, the J. Young historic archaeological site and the J. Somers historic archaeological site eligible for listing in the NRHP. On June 20, 2025, CPO proposed a finding of no adverse effect to the two historic properties. In a letter to CPO dated June 23, 2025, NYSHPO concurred with CPO's finding of no adverse effect.

Consultation for the remaining Connected Actions is ongoing and CPO will provide findings of effect as the archaeological investigations are completed and information becomes available.

### Growth Inducing Effects

Induced growth throughout the five-county region has the potential to affect historic properties. Although it cannot be predicted exactly when, or to what degree, induced growth would affect historic properties; any future development requiring discretionary approvals that would be undertakings under the NHPA or NYSHPA would be required to comply with Section 106 of the NHPA or Section 14.09 of the NYSHPA.

### *Minimization and Mitigation*

The final PA will describe the measures that CPO, in coordination with all other signatories of the PA, will implement to avoid or minimize adverse effects to historic properties and to ensure that any potential historic properties discovered during archaeological investigations and ground-disturbing construction activities are thoroughly investigated. The mitigation measures proposed for discoveries during archaeological investigations and construction are outlined in FEIS Table 3.5-2.

Archaeological testing for several APEs is either awaiting approval or ongoing and may continue to be conducted during the Federal and State agency reviews of the Proposed Project and



Connected Actions. In the event that a future or ongoing Phase 1B Archaeological Investigation confirms the presence of archaeological resources requiring further archaeological analysis, a Phase 2 Archaeological Survey and Evaluation would be conducted. If any identified archaeological resources are determined to be SR- or NRHP-eligible, and those sites cannot be avoided, Phase 3 Data Recovery for the identified sites and resources would be completed in consultation with NYSHPO, the Onondaga Nation, and other consulting parties. The PA also allows for further archaeological investigations in the event of inadvertent discoveries during ground-disturbing construction activities. In such cases, all construction in the area would be stopped and the protocols and procedures for inadvertent discoveries that are outlined in the PA would commence.

Indigenous Nation monitoring has been utilized for all phased archaeological investigations and will be utilized for any future archaeological investigations and ground-disturbing construction activities. Indigenous Nation monitors have been provided by the Onondaga Nation, and other consulting Indigenous Nations should they choose to participate.

### ***Findings***

CPO and NYSHPO review of historic, architectural and archaeological properties in the Proposed Project and Connected Action APEs is ongoing in accordance with Section 106. Based on the investigations that have occurred to date and because construction of the Proposed Project cannot begin until all consulting parties are afforded an opportunity to comment on whether historic properties (including historic architectural properties and archaeological resources) would be adversely affected and CPO reviews and approves the results of any further applicable historic architectural surveys or archaeological investigation work.

### ***Air Quality***

#### ***Impacts***

Under the Preferred Action Alternative, construction and operation of the Proposed Project and Connected Actions will generate new air pollutant emissions from stationary and mobile sources.

The stationary source emissions estimates for the Micron Campus construction activities include fugitive dust from operation of a concrete batch plant, material handling, aggregate processing, and storage piles, along with combustion associated with the conveyance system generator and heaters, boilers, steam generators, and diesel generator in support of the concrete batch plant, assuming the sources operate at 6,000 hours per year based on operations during daytime hours. The stationary source emissions estimates from operation of the Rail Spur Site include fugitive dust from material handling and storage piles and combustion associated with the conveyance system generator.

An analysis was performed of the emissions and dispersion of carbon monoxide (CO), nitrogen oxides (NO<sub>x</sub>), particulate matter (PM, including both "PM10" and "PM2.5"), volatile organic compounds (VOC), sulfur oxides (SO<sub>x</sub>), and total hazardous air pollutant (HAP) from the Proposed Project's construction stationary sources, which determined that such emissions will



have a temporary adverse, direct impact on air quality. Air quality permits for the operation of the Rail Spur Site and the Micron Campus construction stationary sources are anticipated to be obtained separately by the contracted operators. These contracted operators will also be required to maintain compliance with air quality requirements separate from Micron.

During operation of the Proposed Project, stationary source emissions will be attributable to semiconductor process tools, miscellaneous fab cleaning, gas yard water bath vaporizers, boilers, fire pump engines, emergency generators, wastewater treatment, lab operations, storage tank venting, and solvent waste processing, among others. Any stationary sources at the Childcare Site will have minor or trivial amounts of air emissions; as such, emissions have not been quantified.

Operation of the Micron Campus will result in new air emission sources being constructed in the study area. An analysis of air emissions of criteria pollutants, total hazardous air pollutants (HAPs), and other air contaminants regulated by NYSDEC, as well as PFAS for operation of the Proposed Project demonstrates that emissions increases associated with the Preferred Action Alternative is expected to result in a substantial increase in stationary source emissions within the stationary source study area.<sup>3</sup> However, with the operation of the Proposed Project (under its maximum operational emissions scenario), the study area will remain in attainment with all applicable National Ambient Air Quality Standard (NAAQS) for criteria pollutants and in compliance with all applicable short-term guideline concentrations (SGC) and annual guideline concentrations (AGC) for non-criteria pollutants.

Operation of the new OCDWEP IWWTP and water reclamation facility will have the potential to result in air emissions of certain organic and inorganic compounds based on a preliminary assessment of the general facility processes. Emissions from the IWWTP will typically be segregated into acid, ammonia, and solvent exhausts, if any exist. Further design will identify appropriate control measures. OCDWEP will be responsible for obtaining all applicable permits, applications and approvals required for operation of the IWWTP.

Mobile source impacts from the construction of the Proposed Project include emissions from primarily non-road engine exhaust from the build out of the Micron Campus, Childcare Site, and Rail Spur Site, fugitive dust from site preparation and ground disturbance on these sites, fugitive dust from rock crushing, and fugitive dust from paved and non-paved road traffic activity within the construction areas, mobile source emissions associated with construction worker commutes and hauling of materials. Operational effects to air quality from the Proposed Project includes employee and truck trips associated with operation of the four fabs and regional mobile source emissions. Mobile source screening analysis demonstrates that, with mobile source emissions during construction and operation of the Proposed Project (under its maximum operational emissions scenario), the study area will remain in attainment with all applicable NAAQS for criteria pollutants and in compliance with all applicable SGC and AGC for non-criteria pollutants.

---

<sup>3</sup> Although there are no specific federal and state air quality standards for PFAS individually or as a group, air pollutants anticipated to be generated from the Micron Campus, including PFAS, have been evaluated to the extent practicable for the Proposed Project.



The Proposed Project would have the potential to induce growth in population, economic activity, and development in the five-county region, particularly around the Micron Campus. These induced activities could lead to increased air emissions from supply chain companies supporting Micron operations, additional transportation, energy consumption, and industrial operations, all of which have the potential to affect regional air quality. The induced population growth from the Proposed Project would likely increase vehicular traffic, which is a source of emissions. Along with vehicular traffic, additional industrial and commercial activity is also expected to result in higher emissions of particulate matter and other pollutants, depending on the nature of the development. Projects associated with induced growth would have to comply with all applicable state and federal laws and regulations.

### ***Minimization and Mitigation***

To avoid and minimize effects on air quality during construction and operations, Micron will be required to implement the BMPs listed in FEIS Table 3.6-20 and comply with all permitted limitations to control the potential for fugitive dust emissions and off-site transport of dust, reduce emissions of air pollutants, control the potential for emissions of volatile chemicals, and minimize the ambient emissions of sulfur compounds. Micron will also operate and maintain air pollution control devices according to permit conditions and considering vendor recommendations. This includes creating a preventive maintenance program.

Prior to operation of fabs 1 and 2 at the Micron Campus, Micron will be required to obtain a Title V permit from NYSDEC. On November 5, 2025, NYSDEC issued a draft Title V permit for public comment. Once issued, the Title V permit will set enforceable emission limits, air pollution controls, and other compliance requirements necessary to ensure that Micron is in compliance with all applicable federal and state air quality standards for fabs 1 and 2. A permit modification will be required to address fabs 3 and 4 in the future.

### ***Findings***

OCIDA finds that, with the mandated BMPs and compliance with applicable permit requirements, the Preferred Action Alternative will not result in significant adverse air quality effects. No mitigation is required beyond those required by applicable law, regulation and permit conditions.

### **Greenhouse Gas Emissions, Climate Change and Climate Resiliency**

#### ***Impacts***

Construction and operation of the Proposed Project and Connected Actions, including indirect, upstream, and downstream activities, land use changes, and induced growth, will result in significant increases in GHG emissions and potentially significant contributions to climate change. Estimated construction GHG emissions, including upstream emissions, over the 16-year construction period total 434,443 MT carbon dioxide equivalent (CO<sub>2</sub>e). The maximum annual construction emissions are 68,913 MT CO<sub>2</sub>e. Thus, construction of the Proposed Project will not result in a significant increase in GHG emissions.



The greatest contributing factor to GHG emissions is the operation of the four fabs at the Micron Campus – total GHG emissions (GWP20) are estimated to be 4,799,571 MT CO<sub>2</sub>e. Compared to the No Action Alternative, the long-term operational mobile sources related to the Proposed Project under the Preferred Action Alternative in year 2041 will increase GHG emissions within the regional study area by 2 percent. Although Micron has committed to controlling these direct GHG emissions to maximum extent practicable, the Preferred Action Alternative will still result in significant adverse increases in GHG emissions.

The Proposed Project will be engineered to withstand effects of the changing climate, and it is anticipated the Connected Actions, constructed by the appropriate public utilities pursuant to applicable New York State and public utility climate policies, would be too. The Proposed Project's design and operational measures will ensure that the Proposed Project will not significantly affect flooding or resources such as groundwater, which may become less abundant as the climate changes. The Proposed Project will not use groundwater, and will utilize water drawn from, and largely returned to, Lake Ontario. Any new electricity generation that would supply the Proposed Project in the later phases of development will be planned and provided for under New York and the public utility's climate action plans. Likewise, any transportation infrastructure upgrades will be made pursuant to applicable planning criteria and policies, which are subject to the State's climate policies, and are not anticipated to negatively affect climate resiliency. Accordingly, the Preferred Action Alternative is not anticipated to present significant climate resiliency risks.

While induced growth associated with the Proposed Project could affect the climate resiliency of the region, significant negative impacts are not anticipated because any future development—particularly for housing and businesses and transportation systems—would be undertaken pursuant to State and local planning and other requirements that are intended in part to maintain or increase climate resilience.

### ***Minimization and Mitigation***

The Proposed Project will incorporate project design GHG reduction measures (see FEIS Table 3.7-13) to control and reduce GHG emissions from the manufacturing process. Micron will be required to implement additional BMPs, as described in Table 3.7-14 of the FEIS, to further avoid and minimize GHG emissions and effects on climate change and climate resiliency during construction and operation. The Proposed Project and Connected Actions also must be designed and engineered to withstand effects of the changing climate, in accordance with applicable laws and regulations, and New York State and public utility climate policies.

Micron will be required to purchase 100% carbon-free electricity utilizing power purchase agreements and renewable energy credits (RECs). NYSDEC will be reviewing Micron's CLCPA analysis for consistency with New York State's ability to meet its statewide GHG emission limits. NYSDEC may require different or additional climate-related mitigation measures under the CLCPA.

### ***Findings***



OCIDA finds that the Preferred Action Alternative will result in significant increases in GHG emissions and has the potential to have a significant adverse effect on climate change. The proposed mitigation measures will avoid, minimize and mitigate adverse effects to the maximum extent practicable. The Preferred Action Alternative is not anticipated to present significant climate resiliency risks.

### **Solid Waste, Hazardous Waste, and Hazardous Materials**

#### ***Impacts***

The Preferred Action Alternative will result in the generation of substantial quantities of solid and hazardous waste and use of substantial quantities of hazardous materials, primarily associated with the construction and operation of the Micron Campus. Construction of the Proposed Project will generate approximately 27,000 to 37,000 tons of non-hazardous solid waste ineligible for beneficial use, approximately 7,200 to 8,500 total tons of construction and demolition debris (CDD), 2.8 total tons of paint-related material that will not be reusable or recyclable, and approximately 8,300 to 9,700 total tons of municipal solid waste (MSW). Based on the excavated material amounts, construction of the Proposed Project will yield approximately 2.70 to 3.67 million total tons of excavated material that will likely be eligible for beneficial use under NYSDEC regulations. Proposed Project construction activities are not, however, anticipated to generate more than minimal amounts of hazardous waste or the use of hazardous material, other than those associated with typical construction materials.

Beginning with the start of fab 1 operations in 2029, the Micron Campus will generate approximately 800 tons per year (tpy) of non-hazardous industrial waste, 15,800 tpy of commercial MSW, 11 thirty-gallon bins per year of regulated medical waste (RMW), and 32,200 tpy of materials that is expected to be diverted to Micron's reuse, recycle and recovery (RRR) Program. By full build-out in 2041, these figures will increase to approximately 2,300 tpy of non-hazardous industrial waste, 43,500 tpy (120 tons per day) of commercial MSW, 45 thirty-gallon bins per year of RMW, and 88,800 tpy of RRR materials. Operation of the Rail Spur Site will generate approximately 11 tpy of industrial waste, 13 tpy of general MSW, and 12 tpy of RRR materials. Operation of the Childcare Site will generate approximately 13 tpy of general MSW, 76 thirty-gallon bins per year of RMW, and 39 tpy of RRR materials. The Warehouse Site will generate approximately 57 tpy of MSW.

Certain waste streams may contain PFAS, which are essential to the production of modern semiconductors. Because PFAS-containing fabrication process chemistries (e.g., photolithography, plasma (dry) etch, and wet chemicals) may come into contact with the wafer during the fabrication process, PFAS may be present in process-related wastewater. PFAS also may be present in chemical delivery systems and shipping packaging delivered to the facility. Micron is evaluating potential non-PFAS containing alternatives, but at present, there are no known substitutes for many PFAS uses. Micron will be required to dispose of or otherwise manage waste known to contain regulated PFAS in accordance with applicable regulations and as appropriate given its content and characteristics. Prior to startup of operation, Micron will submit an application to OCDWEP for an IWDP. The IWDP is anticipated to include limits for PFOA and PFOS derived from the existing OOWWTP's SPDES permit limits. Micron will be required to operate its wastewater pretreatment system in accordance with the limits set forth in its IWDP.



Upon full buildout of all four fabs, Micron's onsite wastewater pretreatment facility will generate approximately 23,000 tons of by-product sludge per year (or approximately 5,750 tons/yr per fab). Micron's onsite wastewater pre-treatment sludge will be characterized/profiled to determine waste composition and proper disposal options per any applicable waste disposal and Beneficial Reuse Determination (BUD) regulatory requirements.

Micron will contract with private, licensed haulers for the disposal of solid waste. Solid waste disposal facilities in the Central New York (CNY) region are anticipated to be able to accommodate the solid waste flows from the construction and operation of the Proposed Project with certain permit modifications and expansions. Collection by private haulers will be limited to 6:00 am to 6:00 pm in accordance with Chapter 194 of the Town of Clay Code. Micron's RRR Program and other waste minimization procedures will also help reduce waste-to-landfill volumes from the Proposed Project, with a goal to divert 95 percent of such waste to the RRR Program by the end of 2030.

As fabs become operational, the Micron Campus will require delivery of various hazardous materials by truck, including flammable liquids, corrosives, toxics, oxidizers. Beginning with the start of fab 1 operations, anticipated to begin in 2029, the Micron Campus will generate an estimated 18,300 tpy of hazardous waste and 170 tpy of universal waste. By full build-out in 2041, these figures will increase to an estimated 50,300 tpy of hazardous waste and 470 tpy of universal waste. Micron will not use herbicides on-site nor will it store fungicides, insecticides, or rodenticides on-site. Once aggregate oil and petroleum product storage in stationary tanks on-site at the Micron Campus exceed 400,000 gallons, Micron will be required to obtain a major oil storage facility (MOSF) license from NYSDEC.

The Micron Campus will contract with private, licensed haulers to collect and safely transport hazardous waste to off-site treatment, storage, and disposal facilities authorized to collect such waste, including relevant out-of-state facilities. Operation of the Rail Spur Site, Childcare Site, and Warehouse Site is not anticipated to involve the use, generation, or storage of hazardous materials.

Operation of the National Grid and OCWA improvements is expected to generate only limited amounts of general MSW and RRR materials. Operation of the OCDWEP IWWTP will generate an industrial waste stream of wet liquid discharge solids, dry biosolids and grit/screening materials in quantities to be determined based upon flow rates, Micron pretreatment, and final design of the IWWTP. Operation of the IWWTP also would generate approximately 3.7 tpy of general MSW and 9.6 tpy of RRR materials. The non-hazardous solid waste generated at the IWWTP will either be disposed of at the waste-to-energy (WTE) Facility for energy recovery or, depending on the waste type, collected via private hauler for transport to landfills.

National Grid, OCWA, and OCDWEP do not yet have estimates relating to solid waste and hazardous waste that will be generated from construction of the Connected Actions, but National Grid, OCWA, and OCDWEP each anticipate that any solid waste generated from construction of the proposed Connected Actions will be minimal based on the scope of the Connected Action construction activities. Operation of the National Grid improvements will not require chemical bulk storage or non-bulk containers of hazardous materials, or any increase in petroleum bulk storage capacity. OCWA anticipates that operation of its off-site utility



improvements will require an increase in chemical bulk storage at the LOWTP Site and the Terminal Campus Site from a combined 30,720 gallons to approximately 50,000 gallons and an increase in petroleum bulk storage at the Terminal Campus Site from 3,420 gallons to approximately 5,000 gallons.

The growth inducing effects of the Preferred Action Alternative could result in the further gradual generation of significant quantities of solid and hazardous waste over time, but the longer-term modification and expansion of solid waste disposal facilities in the five-county region would be anticipated to accommodate those gradual, longer-term waste increases. Induced growth under the Preferred Action Alternative would be anticipated to gradually result in an increase in solid waste of approximately 35,200 tons of MSW per year (approximately 96 tons per day) within Onondaga County by 2041. Of the four other counties for which induced growth was estimated, Oswego County is anticipated to experience the greatest induced growth and therefore the greatest increase in MSW generation (similar to Onondaga County, an approximately 13 percent increase). Conversely, induced growth would not be anticipated to generate significant quantities of hazardous waste or result in significant effects relating to the use, storage, and management of hazardous materials.

### ***Minimization and Mitigation***

Micron's implementation of the Proposed Project will be subject to several Federal and State regulatory programs in this area and extensive plans and procedures developed pursuant to those programs. As part of or in addition to these plans, Micron also will implement several BMPs, as shown in FEIS Table 3.8-13, to reduce solid and hazardous waste generation and the use of hazardous materials over time and minimize the amount of waste that is generated and requires disposal. These BMPs include, but are not limited to: achieving LEED Gold and/or Platinum certification for the fab and Administration buildings and the childcare center, healthcare center, and recreation center; segregate food waste for composting and potentially other beneficial uses; and achieve 95% reuse, recycling, and recovery of solid waste by end of calendar year 2030; and material streams such as bulk solvent, drummed solvent, and contaminated debris will be reused/recovered in fuel blending/energy recovery at approved permitted cement kilns. Micron's RRR Program and other waste minimization procedures will help reduce waste-to-landfill volumes.

All solid waste, hazardous materials and hazardous waste at the Proposed Project and Connected Actions will be managed, stored and disposed of in compliance with all applicable local, federal and State requirements.

### ***Findings***

OCIDA finds that the Preferred Action Alternative will not result in significant adverse effects relating to the generation of solid or hazardous waste or the management of hazardous materials. Specific to PFAS, and based on available information, detection methods and existing regulatory landscape, OCIDA finds that the Proposed Project's storage, use, segregation, pretreatment of wastewater discharge and disposal of PFAS containing substances is not anticipated to result in significant adverse effects. No mitigation measures are required.



## **Human Health & Safety**

### ***Impacts***

The Preferred Action Alternative, and the construction and operation of the Micron Campus in particular, poses potential human health and safety risks based on hazards to construction workers and hazards present in the semiconductor manufacturing process. Construction of the Proposed Project will primarily involve human health and safety risks relating to construction site injuries (physical, chemical, biological, ergonomic, etc.). Proposed Project operations will primarily involve human health and safety risks relating to hazards to employees from the semiconductor manufacturing process, *e.g.*, risks related to handling of hazardous materials and hazardous waste, air quality, noise, mechanical, slips and falls, radiation and electricity, among others. Potential effects from construction and operation of the Connected Actions are assumed to be similar to that of the Proposed Project but pose a lesser degree of risk.

Given the comparatively low incident rate in the semiconductor industry and the risk management programming Micron will be required to implement as part of the Proposed Project, the human health and safety risks to construction workers, employees, and the surrounding community are low. Although rail accidents cannot be ruled out, the use of the Rail Spur Site to transport construction material to the Micron Campus will substantially reduce the safety risks compared to relying entirely on truck transport.

The Preferred Action Alternative is not anticipated to result in any growth inducing effects on human health or safety.

### ***Minimization and Mitigation***

Micron will be required to implement the BMPs described in FEIS Table 3.9-5 to address the potential human health and safety effects of Proposed Project construction and operations. Among the required BMPs, Micron shall develop and implement a comprehensive set of procedures to manage construction and operation risks in accordance with all applicable laws and regulations, and consistent with EHS programs it has implemented at its other existing facilities. Micron also shall establish an on-site operational occupational health clinic (separate from the healthcare center at the Childcare Site and the construction clinic described above) to provide care to Micron Campus employees, focusing on occupational health, illness, and injury care and management. Micron also shall partner with local fire and EMS to provide documentation of hazardous materials stored on-site and coordinate emergency response readiness and preparedness.

The Rail Spur operator will be responsible for complying with all applicable regulations. Connected Actions will be subject to similar laws and regulations relating to human health and safety, and those project sponsors (National Grid, OCWA, and OCDWEP) will each be required to undertake construction and operational safety measures.

### ***Findings***

OCIDA finds that the Preferred Action Alternative will not result in significant adverse effects on human health and safety. No mitigation measures are required.



## Utilities and Supporting Infrastructure

### *Impacts*

The Proposed Project will require certain utility expansion and supporting infrastructure upgrades to meet its construction and operational needs for electricity, natural gas, water, wastewater discharge, and broadband internet service.

### Electricity

The Proposed Project's utility and supporting infrastructure usage will increase over the course of its 16-year construction period as the fabs are built in phases. Micron and utility providers will address the increased usage through the Connected Action upgrades and long-term planning. Effects to utilities and supporting infrastructure from the Rail Spur or Childcare Sites, will be *de minimis* compared to the proposed Micron Campus needs and are not anticipated to materially change the degree of effects from the Proposed Project as a whole.

The Proposed Project will primarily draw power from local generation facilities in Load Zone C. Accounting for the staggered fab construction schedule, the Proposed Project as a whole is estimated to consume up to 3,261 GWh in 2029, 6,925 GWh in 2030, 11,042 GWh in 2035, and a maximum 15,674 GWh at full build-out in 2041. The Proposed Project's estimated electricity consumption, when added to current customer demand, ultimately will exceed Load Zone C's base case capacity by approximately two percent in or around 2041, assuming no other increase in demand. In addition, increased electricity demand from induced growth is expected to occur, expediting the time in which Load Zone C's current generation capacity is exhausted.

The NYISO is responsible for ensuring that such demand does not adversely impact the electricity grid and the grid can meet current and future demands, including substantial new interconnections. NYISO administers a Comprehensive System Planning Process to conduct long-term planning for additional energy generation and reliability in the State, which operates on an interconnected electricity grid.

To provide additional distribution capacity to the Proposed Project and account for future demand, National Grid will construct new underground 345 kV transmission service laterals between the Clay Substation and the proposed Micron Campus and to expand the existing footprint of the Clay Substation. National Grid anticipates completing these upgrades between 2025 and 2027 in accordance with its approval from the NYSPSC. National Grid has also tentatively identified a general location in Lysander, New York, near the intersection of the two series of lines referenced in the SIS report (i.e., the Clay – Pannell 1 & 2 345 kV lines and the Oswego – Elbridge/Lafayette 345 kV line) for a new substation/switchyard. A specific location has yet to be identified.

NYPA has awarded Micron a power allocation through the ReCharge NY program to meet the Proposed Project's short-term electricity requirements. Micron's initial ReCharge NY allocation consists of 140,000 kW (or 1,226 GWh), 50 percent of which is NYPA hydropower. In addition to the ReCharge NY allocation, Micron also has been approved for a 404,000 kW (or 3,539 GWh) High Load Factor (HLF) allocation for ten years. The ReCharge NY and HLF allocations would likely come from sources outside of Load Zone C.



### Natural Gas

With respect to natural gas usage, the Proposed Project as a whole is conservatively estimated to consume up to 2.17 Bcf in 2029, 4.34 Bcf in 2030, 6.51 Bcf in 2035, and a maximum 9.7 Bcf during peak usage at full build-out in 2041, with an average daily natural gas consumption rate at full build-out of 0.03 Bcf per day or 27 MDth per day. Actual consumption will likely be lower when substitutable energy sources become available to replace natural gas in operations.

National Grid's existing gas supply and distribution system in Upstate New York will be able to readily accommodate the Proposed Project's natural gas demands from construction through full build-out while still preserving approximately 22 percent spare capacity, even in the absence of new supply growth. National Grid's Long-Term Plan Upstate Upgrade initiative is designing gas delivery and infrastructure capacity to accommodate anticipated needs of the Proposed Project and future anticipated growth in gas supply needs.

### Water

The Proposed Project's water usage as a whole is conservatively estimated to use up to 7.85 MGD in 2029, 17.4 MGD in 2030, 30.3 MGD in 2035, and 48 MGD at full build-out in 2041. The 48 MGD that is required for the full build-out of the Proposed Project will be sourced from Lake Ontario through the LOWTP, which currently has a practical sustained output of approximately 54 MGD, a maximum capacity of 60 MGD, and a permitted water withdrawal limit of up to 62.5 MGD. Under the Preferred Action Alternative, Micron will commit to achieve up to a 75 percent water conservation rate by 2030 through on-site and off-site water reclamation, recycling, and reuse. Micron also currently plans to receive up to 12 MGD of reclaimed water from OCDWEP.

OCWA's existing infrastructure could accommodate the freshwater demand exclusively from fabs 1 and 2 with minor upgrades. However, to accommodate the freshwater demand beyond fabs 1 and 2 and induced growth, OCWA has commenced the process of amending its water withdrawal permit under NYSDEC regulations consistent with the Great Lakes Water Compact. The application seeks to increase OCWA's existing permitted withdrawal from 62.5 MGD to 93.5 MGD.

### Wastewater

The Proposed Project will involve the discharge of two different types of wastewater streams: sanitary wastewater and industrial wastewater. The Proposed Project will result in the discharge of approximately 2.6 MGD of sanitary wastewater at full build-out in 2041 for treatment at the OOWWTP, which is within the OOWWTP's current maximum month-rated treatment capacity of 10 MGD and within OOWWTP's planned Major Upgrade Project capacity.

OCDWEP's planned Major Upgrade Project will increase the OOWWTP's sanitary wastewater treatment capacity up to 25 MGD to accommodate anticipated higher flows and loads within the Oak Orchard service area, with all construction planned to be completed by 2034. OCDWEP's planned White Pine/NYS Route 31 Municipal Sewer Expansion will consist of a municipal pump station and force main, with construction anticipated to be completed in 2025. Planning for these two expansion projects predates and is independent of the Proposed Project.



The Proposed Project's industrial wastewater usage as a whole is conservatively estimated to discharge up to 8.25 MGD of industrial wastewater in 2029, 16.5 MGD in 2030, 23.6 MGD in 2035, and 33.5 MGD at full build-out in 2041. Under the Preferred Action Alternative, OCDWEP will construct a new IWWTP and water reuse facilities on approximately 36 acres of land on its Oak Orchard site and a new industrial wastewater and reclaimed water conveyance system between the Oak Orchard site and the Micron Campus, both as Connected Actions to support the Proposed Project. Subject to NYSDEC approvals, the new IWWTP will be designed to serve the Micron Campus and anticipated industrial growth in the Oak Orchard service area.

During the construction stages of the IWWTP, in addition to receiving sanitary wastewater from the Proposed Project, the OOWWTP will receive startup industrial wastewater from the Micron Campus. OCDWEP would undertake additional improvements to the OOWWTP as needed, such as a bridging project between the OOWWTP and under-construction IWWTP to accommodate the Micron Campus startup industrial wastewater flows, which will vary throughout construction, with anticipated peak flows ranging from approximately one to 3.7 MGD. The bridging project is anticipated to provide interim treatment capacity and additional biological processes to accommodate and treat these startup flows until the Major Upgrade Project is completed.

Under the Preferred Action Alternative, the Proposed Project will seek to address longer-term industrial wastewater treatment and discharge needs as it approaches full build-out through two methods: water reclamation and water recycling. Any industrial wastewater that cannot be reclaimed will be pretreated by Micron to meet or exceed OCDWEP's pretreatment and water quality standards set by the IWDP before being discharged to the new IWWTP. At this stage of the Proposed Project and IWWTP planning processes, reclamation and remaining wastewater flow rate estimates are not yet available. After construction of the IWWTP, any treated effluent from the IWWTP that is not recycled or returned to the Micron Campus will be discharged into the Oneida River in accordance with OCDWEP's NYSDEC-issued SPDES permit.

Induced growth from the Proposed Project is anticipated to increase sanitary wastewater discharge from new residential and commercial development primarily in the City of Syracuse, which already has a robust infrastructure. The Preferred Action Alternative would require treating an increased volume of sanitary wastewater at the OOWWTP due to area growth and at other wastewater facilities within the broader five-county region. However, local wastewater management authorities plan for and accommodate this and other reasonably foreseeable growth. The Preferred Action Alternative would also require treating a high volume of industrial wastewater at the IWWTP, including IWDPs for certain potential users, which would be constructed to accommodate the needs of the Proposed Project. With the existing, planned, and future wastewater infrastructure, the Preferred Action Alternative is not anticipated to have a significant adverse effect on the wastewater treatment infrastructure capacity.

#### Broadband/Telecommunications

The existing fiber optic infrastructure is fully capable of providing high-speed broadband internet connectivity and capacity to accommodate the Proposed Project. As part of the Connected Actions, the existing fiber-optic lines along Caughdenoy Road and NYS Route 31 will be extended to connect to the Micron Campus. To the extent the Proposed Project would induce new residential



and commercial growth in the five-county region, such new development would likely occur primarily in existing high-density residential and business areas, where telecommunications infrastructure is already robust and relatively easy to expand to new units.

### ***Minimization and Mitigation***

As part of the Proposed Project design, Micron will be required to implement the list of BMPs provided in FEIS Table 3.10-5 intended to provide on-site electricity generation and reduce energy demand, including installation of solar panels where feasible and the use of energy-saving methods and practices at all Proposed Project facilities, including the Micron Campus, as a part of day-to-day operations. Micron has additionally committed to working with State entities, including NYPA, ESD, and NYSERDA to identify reasonably feasible opportunities to procure new renewable or carbon-free electricity projects in New York and is also reviewing opportunities for 24/7 and/or time-matching-based renewable energy sources related to storage.

Micron has committed to achieve up to a 75 percent water conservation rate by 2030 through on-site and off-site water reclamation, recycling, and reuse. Micron also is working with OCDWEP to develop additional methods for off-site water reuse, including evaluating two sources of recycled water to further reduce the Proposed Project's anticipated demand for freshwater supply from OCWA.

### ***Findings***

OCIDA finds that the Preferred Action Alternative will result in significant, but not adverse, effects on electricity demand and transmission resources given the state's robust planning process. As a result of planned upgrades, new infrastructure, and existing capacity, the Preferred Action Alternative will not have significant adverse effects on natural gas capacity, water capacity, wastewater treatment capacity, broadband internet connectivity or telecommunications infrastructure. No mitigation measures are required.

### **Transportation and Traffic**

#### ***Impacts***

The Preferred Action Alternative will affect transportation and traffic in the surrounding areas during certain periods of construction and operation. Construction activity on the Micron Campus will be continuous from as early as 2026 to 2041, impacting traffic volumes and the roadway network. Overall, although the number of workers on-site will fluctuate until construction and internal outfitting of fab 4 is complete. The number of workers will peak in 2041 (12,436 employees and workers) as construction of fab 4 is completed. During 2042, when fab 4 will be outfitted internally for full production, the headcount will remain elevated. From 2043 to 2045, as the campus ramps up to full production, the operational workforce will increase while the construction workforce will decrease until it reaches an expected final worker count.

A comprehensive assessment of the transportation impacts of the Proposed Project was conducted for the existing conditions in 2023-2024 as well as for forecast years 2027, 2031 and 2041. For forecast year 2027, the Preferred Action Alternative will significantly impact one freeway segment and 11 intersections. These temporary significant impacts will be partially



unmitigable, as proposed capacity improvements cannot be designed and constructed prior to this analysis year. For forecast year 2031, three freeway segments and 26 intersections will be significantly impacted by the Preferred Action Alternative, however, all significant impacts will be mitigated by implementation of the recommended mitigation measures, as ultimately determined by the NYSDOT and FHWA. For forecast year 2041, ten freeway segments and 27 intersections will be significantly impacted by the Preferred Action Alternative. All significant impacts along freeway segments will be mitigated by the recommended mitigations, as ultimately determined by the NYSDOT and FHWA. Significant impacts at intersections will be mitigated by the recommended mitigations except at five intersections. Those intersections are: (1) NYS Route 31 and I-81 SB Ramp; (2) NYS Route 31 and NYS Route 481 SB; (3) US Route 11 and NYS Route 31; (4) NYS Route 31 and Lakeshore Spur; (5) South Bay Road and NYS Route 31. These significant adverse traffic impacts are considered unavoidable because mitigation below the level of significance would require infeasible roadway reconfiguration. The Preferred Action Alternative is also expected to increase the crash rates with the increase in traffic.

The construction and operation of the Proposed Project under the Preferred Action Alternative will impact other means of transportation within the region. Minimal increases to bicycle and pedestrian trips (less than one percent, or 80 trips per day) are anticipated, with additional bicycle and pedestrian trips expected to occur on NYS Route 31 and U.S. Route 11. Similarly, minimal increases in transit trips (less than one percent, or 80 trips per day) are anticipated. At the Syracuse Hancock International Airport, passenger activity is expected to increase by about 20 percent to 2.4 million passenger enplanements by 2040.

With respect to the Rail Spur Site, two rail unloaders would run in series, capable of unloading 60 railcars in a 16-hour period. The Rail Spur Site would have a conveyance system expected to transport up to 1,500 short tons per hour of aggregate materials from the Rail Spur Site over NYS Route 31 to the Micron Campus. During periods when maximum aggregate is needed for construction, 60 rail cars would be offloaded at the Rail Spur Site each day, and a second set of 60 rail cars arriving from the aggregate supply sources to the Rail Spur Site would result in two trips at the NYS Route 31 crossing per day and two crossings per day at the Caughdenoy Road crossing during off peak hours. These crossings will require five to ten minutes to complete and stoppage of traffic.

### ***Minimization and Mitigation***

The Proposed Project was designed to include the Rail Spur Site to reduce truck trips and support construction of the Micron Campus. Further, the Preferred Action Alternative was selected over the U.S. Route 11 Alternative to minimize traffic impacts. The site access driveway from U.S. Route 11 is a vital access point to the Micron Campus that will ensure sufficiently streamlined construction traffic movement to avoid interference with local traffic patterns, particularly during construction of fabs 2 through 4. Moreover, the driveway will distribute site access more effectively across the area roadway network and would mitigate post-construction traffic effects from campus operations. In addition, Micron agreed to implement transportation demand management (TDM) measures including where necessary operating shuttles to bring construction workers to the Micron Campus and staggering work shifts of construction and operations employees.



Notwithstanding, significant adverse impacts to traffic remain. However, implementation of the recommended traffic mitigation measures (Traffic Mitigation Scenario C) will substantially mitigate the Proposed Project's significant adverse effect on traffic. Traffic Mitigation Scenario C would implement a broad array of traffic improvements specifically designed to reduce the severity of the Proposed Project's traffic effects, including interchanges, ramps, roadways, and operational equipment upgrades. These significant adverse traffic impacts are considered unavoidable because mitigation to reduce them below the level of significance would require roadway reconfiguration that is not feasible. NYSDOT anticipates having all necessary roadway improvements in place by 2031 to mitigate traffic effects in the County and region. Significant adverse impacts occurring before that time are considered temporary unmitigated impacts.

Mitigation for the above average crash rate at the ramp locations may include the reconfiguration of the NYS Route 481/NYS Route 31 and the I-81/NYS Route 481 interchanges to Divergent Diamond Interchanges (DDI), the additional interchanges proposed at the New Access Road/NYS Route 481 and I-81/Sneller Road, and ongoing NYSDOT project to reconfigure the I-81/NYS Route 481 interchange. At the intersection locations, the widening of U.S. Route 11 and NYS Route 31, the reconfiguration of the Caughdenoy Road/NYS Route 481 intersection and interchange, and the additional interchanges proposed for New Access Road/NYS Route 481 and I-81/Sneller Road would be expected to relieve traffic congestion from the project roadways and reduce crash rates.

The recommended mitigation measures are provided for consideration by the local, state, and federal traffic agencies with jurisdiction over the identified roadways. The detailed design and implementation of the recommended mitigations are subject to the discretion and approval of federal, state, and local transportation agencies. Accordingly, such measures will be subject to further environmental review and approval by NYSDOT, FHWA, and local transportation agencies. Specifically, NYSDOT and FHWA will undertake a separate NEPA/SEQRA environmental review of the recommended mitigations and implement these or other mitigations that the agencies deem appropriate to ensure the best overall operational performance of the transportation network with the Proposed Project. Recognizing the significant adverse effect of the Proposed Project on traffic, OCIDA relies on the specific expertise of the NYSDOT and FHWA to consider the recommended traffic mitigation measures (Traffic Mitigation Scenario C) as part of its evaluation and implementation of sufficient and appropriate traffic mitigation measures.

Mitigation for impacts to bicycle/pedestrian traffic include dedicated and continuous shared-use paths and sidewalks along NYS Route 31 and U.S. Route 11, connecting paths and sidewalks along existing corridors, adequate crosswalks provided at signalized intersections, as well as other safety improvements at intersections and interchanges. Rail transport will be limited to off-peak hours to ensure that the train crossing does not impact peak period traffic on NYS Route 31 or Caughdenoy Road. Adequate storage also will be provided at the Rail Spur Site to ensure that offloading trains do not block NYS Route 31. Updates to the airport's Master Plan and a 5-year improvement plan to accommodate this growth will mitigate impacts to air travel. For transit, Centro plans to evaluate the need for new routes following the start of the fabs' operations.

## *Findings*



Even with implementation of the various avoidance and minimization measures discussed in the FEIS (e.g., Rail Spur Site, U.S. Route 11 access, staggered shifts, etc.), OCIDA finds that the Preferred Action Alternative will have significant adverse effects on traffic and transportation during construction and operation of the Proposed Project. With the implementation of the recommended transportation mitigations, as deemed appropriate by NYSDOT and FHWA using their technical expertise and as part of their subsequent environmental review, the significant adverse transportation effects posed by the Preferred Action Alternative would be mitigated and/or avoided to the maximum extent possible.

## **Noise and Vibration**

### ***Impacts***

Under the Preferred Action Alternative, noise and vibrations will be generated by construction activity, traffic, outdoor mechanical systems and activities associated with operation of the Proposed Project and Connected Actions. With respect to vibrations, vibratory pile installation of approximately 6,300 piers per fab (25,200 total) is the primary source of vibration from construction and will occur only at the Micron Campus. No pile installation is proposed for the Rail Spur Site or the Childcare Site.

Construction hours will be required to comply with the Town of Clay Code, which prohibits noise associated with demolition and construction between 7:00 p.m. and 7:00 a.m. on weekdays, before 8:00 a.m. and after 5:00 p.m. on Saturday and any time on Sunday. Construction will be phased over the Micron Campus from west to east (fab 1 to fab 4), and noise effects will follow the same pattern, with noise or vibration levels dependent on the proximity of receivers to proposed construction activity. The Rail Spur Site will operate during construction of each fab. Activity at the Rail Spur Site will include arrival of up to 60 rail cars moving and unloading of the aggregate from the 60 rail cars to a storage pile on the site over 16 hours, and removal of the rail cars at the end of the day. The conveyor will run for 16 hours to transport aggregate over Caughdenoy Road to the Micron Campus.

Noise from construction and operation of the Micron Campus, Rail Spur Site, and Childcare Site is expected to exceed one or both of the thresholds for significant adverse effects at 51 of the 138 individual sensitive receptors in the noise and vibration study areas closest to the Proposed Project, including an apartment complex and nursing home east of the proposed Micron Campus, five residences north and south of the Rail Spur Site west of Caughdenoy Road, and three residences across the street from the Childcare Site. The peak (loudest) predicted construction noise at the Rail Spur Site will occur from January through April 2026 where, of the two receivers closest to the Rail Spur Site (R21, R22), noise levels would exceed one threshold for a significant effect at one receiver. The peak (loudest) construction noise for the Childcare Site will occur from March through April 2028 when construction noise increases is expected to exceed the threshold for significance at R26 and R27. Slightly lower noise levels that exceed the threshold are expected to occur from April 2030 through April 2031 due to construction of the healthcare and recreation facilities. The operation of the Childcare Site is not expected to generate significant noise.

By 2045, all four fabs at the Micron Campus will be fully operational. The noise levels generated by Micron Campus operational activities will occur 24 hours a day, 7 days a week at a



generally steady noise level. Construction and operation of the Proposed Project and Connected Actions will be subject to local noise ordinances, except where exception is granted.

Traffic noise will start to be generated by the Proposed Project when construction starts on the Rail Spur Site in 2026 and will increase with construction of fab 1. Traffic noise is expected to increase over time, with both peaks from construction of each fab and a steady climb from Micron employee vehicle trips as each fab comes online. By 2031, approximately 100 individual receptors are expected to be affected by significant adverse traffic noise. By 2041, when fabs 1-3 are operating and fab 4 is under construction, a total of 520 individual receptors (e.g., residences, medical facilities, public parks, places of worship, recreation areas, schools, crossings, offices, restaurants, hotels and motels) are expected to be affected by significant adverse traffic noise.

Once construction is complete, construction equipment is no longer traveling to and from the site, and the headcount on the Micron Campus is reduced from a 2041 peak of approximately 12,400 to 9,300 in 2045, slightly fewer receptors would still be affected by traffic noise. It is anticipated that the loudest noise effects from traffic will be experienced at the approximately 100 residences located along public roadways closest to the Micron Campus, where the most project-generated traffic would occur. In these areas, 2041 Preferred Action Alternative noise level estimates reach up to 75 dBA and noise level increases of 10 dBA or greater occur at receivers closest to portions of NYS Route 31, Caughdenoy Road, US Route 11, and I-81.

When traffic noise is combined with Micron Campus construction and/or operation noise, all but one of the receivers in the Micron Campus and Rail Spur Site construction and operations study area, R19, is expected to experience noise at a level that exceeds at least one of the thresholds for a significant adverse effect. This is expected to result in a total of 132 receptors adversely affected, including a nursing home, three places of worship and a park. The significant effects are almost entirely attributable to predicted higher traffic noise levels (from predicted higher traffic volumes) along NYS Route 31 and U.S. Route 11. Construction and operations only account for a small percentage of significant adverse effects; traffic is the loudest generator of noise, because it is the closest noise source to most of the receptors.

For the duration of the life of the Micron facility, 131 of the 132 closest receptors are expected to experience significant noise effects during daytime hours from combined traffic noise and noise associated with operation of all 4 fabs on the Micron Campus. At night, traffic volumes will be lower such that noise exposure levels at night are expected to be lower. Designs for most of the facility upgrades for the Connected Actions have not been sufficiently advanced by the owner/operators for a quantitative analysis of construction or operation noise effects. Construction activities at the Connected Actions are not expected to result in significant increases in noise at the receptors, absent traffic effects, and continue to be subject to hours and noise level limits of the applicable local noise ordinances.

All significant adverse noise effects related solely to construction and operations noise could be mitigated to below the significance thresholds at all the 51 affected receptors that could be affected by such noise. However, not all significant noise effects from the Preferred Action Alternative can be mitigated given that traffic is the largest contributor to noise effects. Traffic noise could be abated to below the significance thresholds at 18 of the approximately 520 receptors that are expected to be significantly affected by traffic noise. However, significant traffic noise



effects at approximately 500 dwelling unit equivalents cannot be mitigated to below the significance thresholds. The largest of the unmitigated traffic noise level in 2041 would range from 66 to 75 dBA and noise level increases of 10 dBA or greater occur at receivers closest to portions of NYS Route 31, Caughdenoy Road, Route 11, and I-81.

### ***Minimization and Mitigation***

Micron designed the Proposed Project to avoid and minimize noise effects. This included incorporation of the Rail Spur Site to reduce truck traffic and associated traffic noise. In addition, the Micron Campus has been sited setback from the WPCP property line and away from sensitive receptors to the maximum extent practicable.

To further avoid and minimize predicted noise effects associated with construction, Micron will require its contractors to implement BMPs as part of the Proposed Project, as provided in FEIS Section 3.12.6, including: compliance with NYSDEC regulations for idling vehicles, the use of vibratory drilling as opposed to pile driving, installation of ground level noise barriers and rooftop shielding elements, berms, sound attenuators or low noise packages on equipment, and strategic equipment locations. Even with the required BMPs, significant noise effects would exist such that additional noise mitigation measures are required.

As detailed in FEIS Section 3.12.6, noise mitigation measures will be required to sufficiently reduce noise effects to below significance thresholds. Micron shall construct noise barriers within the Micron Campus property boundaries to abate significant adverse construction and operation noise, and enclosures shall be installed around rooftop equipment on the Micron Campus on rooftop equipment that exceeds 65 dBA to abate significant adverse operational noise. Micron will be required to offer to construct temporary noise barriers within its property boundaries for affected property owners and shall consult owners about aesthetic considerations, such as landscaping, and for ideas about other potentially effective mitigation measures. Construction of the noise barriers for the control of traffic noise will be at the direction of NYSDOT based on their separate environmental review of roadway modifications.

Micron will be required to install a noise barrier around the exterior of the Rail Spur Site. This may include fencing that is fitted with acoustical abating material or other noise barriers as ultimately determined by the Town of Clay as part of its site plan approval process which is a prerequisite for construction of the Rail Spur Site. Additionally, Micron shall install and operate noise monitoring equipment to continuously monitor noise at the Rail Spur Site and Micron Campus and adapt noise mitigation measures as necessary to achieve the results specified in this section. As a result, the required noise mitigation measures may be amended throughout the construction and operation of the facility as informed by the continuous noise monitoring equipment and compliance with the required noise ordinance.

### ***Findings***

OCIDA finds that the Preferred Action Alternative will result in significant adverse noise effects. While BMPs and mitigation measures will be required to mitigate and/or minimize the impacts from noise to the maximum extent possible, most traffic-associated impacts will remain



unmitigated given the inherent difficulties in mitigating traffic-associated noise. The Proposed Project will not have a significant adverse effect from vibration.

## **Visual Effects and Community Character**

### ***Impacts***

The Preferred Action Alternative, and construction and operation of the Micron Campus and Rail Spur Site in particular, will be highly visible from certain surrounding areas and will produce noticeable visual effects from multiple viewpoints. Because the Micron Campus fabs and supporting buildings will become operational in phases over a 16-year, visual impacts from construction and operations will be concurrent for a period of time. Overall, construction activities will be visible but temporary, though consistent with local land use regulations, policies, and plans. Visual effects of construction and operation will be most apparent from viewpoints closest to the Micron Campus, but will become less apparent or not occur beyond approximately a half-mile distance from the site due to distance and/or intervening vegetation. Although there are a number of designated aesthetic resources within range of the Proposed Project and Connected Actions, photo simulations of viewpoints indicate that there will be no significant aesthetic impacts on any designated aesthetic resources.

Construction of the Micron Campus will involve visible activity typical of a large construction project, with the other Proposed Project and Connected Action components involving similar visible activities to a lesser degree. The Proposed Project construction sites will be required to be surrounded with visible 10-foot chain-link fencing with green privacy screens to partially screen views, cranes and other large construction equipment. Construction of the Connected Actions, including construction of underground utility lines along existing easements, will involve construction vehicle traffic, construction equipment, and temporary construction lighting, as well as removal of existing vegetation in certain areas; activities that will be visible from surrounding areas. Tree clearing will also increase visibility and sight lines to areas of construction.

Once fully constructed, the Proposed Project will result in visual effects through the construction of permanent new structures and features on the landscape. The fabs will be the largest structures on the campus, each with a typical height of approximately 148 feet, with limited penthouse extensions up to 160 feet. The area to the north of the fabs will include four bulk gas yards, each with one or more gas storage columns approximately 170 feet tall. The area between the campus buildings and NYS Route 31 to the south will include smaller administration buildings, approximately 105 feet tall, that will be set back more than 600 feet from the road. Micron will also plan to install solar panels on the roofs of certain Micron Campus buildings. Under certain weather-related conditions, condensing water vapor plumes originating from cooling towers and process stacks on top of the four central utility buildings (CUBs) will be visible from surrounding areas.

The Childcare Site buildings will be one story tall and will be visible only from Caughdenoy Road. The Rail Spur Site conveyance system over Caughdenoy Road, construction lighting (approximately 20-to-30-foot-high portable light towers with multiple adjustable fixture heads on single poles) and construction truck traffic for all components will be visible activities. Site structures and operations at the Rail Spur Site would be set back at least 100 feet from adjacent



roads, with most development set farther back, abutting the railroad tracks. In addition, a substantial wooded buffer zone would be maintained between the developed portion of the site and the existing residences located to the south of the site.

Lighting at the Proposed Project and Connected Action sites during operations will result in visual effects. Parking areas at the Micron Campus will have warm white LED lights on shorter poles, approximately 13-16 feet tall. The height of ground-mounted light fixtures in the Micron Campus interior roadway network will not be higher than approximately 26 feet. Lighting design for the Rail Spur Site has not yet been finalized but is expected to include a total of 28 lighting fixtures mounted on 25-foot poles at entrances and parking areas and on 60- to 80-foot-tall poles at the rail yard and other operational areas. Outdoor lighting at the Childcare Site will include 26-foot-tall lights installed along the driveways and parking areas and around the buildings, and 80-foot-tall stadium-style lights installed along the borders of the tennis/pickleball court and soccer field (subject to nighttime limitations). Micron will be required to implement all lighting on the Micron Campus, Rail Spur Site and Childcare Site as approved and conditioned by the Town of Clay as part of its site plan approval process.

The OCWA LOWTP improvements will be confined within the treatment plant's existing footprint. The IWWTP will be located in the northern portion of the existing Oak Orchard site and would generally include structures with a maximum height of approximately 45 feet (up to three stories), though certain components, such as crystallizers, could be as tall as 75 feet, depending on final design. National Grid would expand its existing GRS 147 to the north and east, where the site already includes large overhead electric transmission lines.

As a result of these visual effects and other effects described in the FEIS, such as increased traffic and noise, and the effects of induced growth (reflecting an overall change from a low-density, rural, and undeveloped area to a site with a large industrial manufacturing facility), the Preferred Action Alternative will result in changes to community character. However, these changes will be consistent with local zoning designations, including the industrial zoning designation of the Micron Campus, and also will be generally consistent with local policies and comprehensive plans.

The growth inducing effects of the Preferred Action Alternative would gradually bring substantial changes to local communities and the wider region surrounding the Proposed Project over time. These changes would likely produce their own visual effects and changes to community character across the five-county region from increases in population and higher-density residential, commercial, and industrial development in the area takes shape. New development from induced growth would still be subject to local land use regulations, such as setbacks, height restrictions, and landscaping and lighting requirements. Other large projects also would be subject to site plan approvals and may be subject to the SEQRA process, which may include consideration, as here, of visual effects or aesthetic impacts on designated aesthetic resources.

### ***Minimization and Mitigation***

Changes in visibility of the Micron Campus and the Rail Spur Site will be minimized through required BMPs, as provided in FEIS Section 3.13, including various setbacks, perimeter vegetation screening, on-site vegetative screening, and downward directional, shielded, warm



lighting where feasible to help reduce overall visual effects on the surrounding area. The Childcare Site and the Connected Actions are not anticipated to result in highly noticeable visual effects on surrounding areas once completed.

All proposed lighting will be designed and installed in accordance with applicable local regulations and, where feasible, lighting eligible for the U.S. Green Building Council LEED light pollution reduction credit (SS8) for LZ1 land use zones. The lighting plans for the Proposed Project will be reviewed during the site plan approval process and will be required to adhere to Town of Clay lighting restrictions as well as any further required minimization/mitigation requirements.

### ***Findings***

OCIDA finds that the Preferred Action Alternative will have a significant visual effect and effect on community character but only within close distance. The Preferred Action Alternative will have no significant adverse aesthetic impacts on designated aesthetic resources. No mitigation is required.

### **Community Facilities, Open Space, and Recreation**

#### ***Impacts***

The affected environment for impacts to community facilities, open space, and recreation from the Preferred Action Alternative include: the Towns of Clay and Cicero for police, fire, emergency medical services (EMS), and school districts; Onondaga County for healthcare facilities; and a 1-mile radius around the WPCP for open space and recreational resources.

Construction of the Proposed Project may require occasional calls to local police and fire services and EMS. Police and local fire service calls during construction are anticipated to be relatively rare and consistent with the potential response needs for a typical large-scale construction project. Medical incidents are expected to be relatively more common than police and fire calls, given the nature of occupational hazards associated with large-scale construction project activities. With personnel and procedures in place, Micron and local EMS are anticipated to have adequate capacity to respond to medical and other EMS needs related to construction activities throughout the Proposed Project construction period. Construction of the Proposed Project is not anticipated to materially increase the number of visits to hospitals and urgent care centers or other healthcare facilities located throughout Onondaga County.

As with construction, operation of the Proposed Project is not anticipated to result in substantial increases in police calls and will not warrant an increase in patrols or a need to hire additional officers. Similarly, operation of the Proposed Project is not anticipated to result in substantial increases in calls to local fire services or EMS. Micron's Emergency Response Team (ERT) may place an average of approximately six calls to outside EMS per month at full campus build-out. Accordingly, operation of the Proposed Project is not anticipated to materially increase the number of visits to hospitals and urgent care centers or other healthcare facilities located throughout Onondaga County. An independent third-party rail operator will be responsible for managing and coordinating any police, fire, or EMS response activities in connection with operation of the Rail Spur Site.



Induced growth effects from the Proposed Project would potentially require expansion of some police, fire, EMS and healthcare services in the five-county region. Clay Fire and Cicero Fire, which are both currently staffed by volunteers, anticipate the potential need for additional resources, including professional firefighters, to accommodate anticipated growth. In general, because police and fire services are funded by taxes, the increased tax base associated with induced population growth would likely help to fund the needs of police and fire services to expand over time to keep pace with that growth. Additional mitigation measures are proposed to address the concerns to volunteer fire services. Additional revenues from induced growth would also be expected to allow EMS and healthcare facilities to gradually expand and hire additional employees as needed.

There will be minimal effects from Proposed Project construction activities on the school districts serving the Towns of Clay and Cicero, as only 1,400 of the 1,500 in-migrating construction workers for the Proposed Project are anticipated to be located within the regional study area. Similarly, increased demand for schools from in-migrating Micron employees and contractors as well as increased demands on schools and school districts from induced population growth in the five-county region is not expected to place substantial strains on schools or school districts in the five-county region and could potentially lead to benefits for school services. Because school districts in the region have already experienced declines in enrollment, this influx would not be expected to overburden public school district capacity, and private schools in the area could also help absorb some of the increase in school-aged children. Moreover, induced population growth and business activity would help expand the regional tax base to further fund area school districts, including contributing to school capacity (e.g., facility space and maintenance, staffing levels, and funding).

Open space and recreational resources identified in the 1-mile radius around the WPCP include the Greens at Beaumont, Meltzer Park, Clay Historical Park, and the Snow Owls Snowmobile Trial. Noise exceedances from construction are expected to occur at Meltzer Park, primarily as a result of construction traffic, primarily occurring during a 3- to 5-month construction noise peak period associated with the construction of fab 4, while fabs 1-3 are operating. Noise exceedances from construction also are expected to occur at Clay Historical Park, primarily from noise increases attributable to the Rail Spur Site and Micron Campus construction traffic along NYS Route 31 throughout the construction period.

During operations, the effects of traffic noise are expected to remain significant at Clay Historic Park during periods of peak traffic but are not considered significant during operations at either The Greens at Beaumont or Meltzer Park. Construction and operation of the Proposed Project and Connected Actions will require closing portions of the Snow Owls Snowmobile Trail, some permanently, beginning in late 2025. Induced residential growth also would be anticipated to increase use of public spaces but would contribute to property taxes and other fees that would support the maintenance of parks and recreational resources within the County, should any become close to capacity.

### ***Minimization and Mitigation***

Micron will be required to incorporate the BMPs listed in FEIS Table 3.14-8 as part of the Proposed Project to address the emergency response needs. Micron and its contractors will be



required to implement and follow these construction safety BMPs in order to avoid non-essential first responder calls and minimize construction incidents requiring police, fire, or EMS response, which would typically only include serious emergencies such as crime, active fires, and heart attacks, strokes, or other severe accidents or injuries.

As part of construction planning, Micron shall engage closely and collaboratively with local fire departments, including Clay Fire and Cicero Fire, to familiarize local fire service personnel with any potential Proposed Project construction hazards such as construction site fuel and chemical storage, jointly prepare to implement BMPs for construction fire safety, and ensure compliance with applicable fire protection code requirements. Micron's ERT will act as the initial line of response to any fire alarms on the Micron Campus and will provide an on-site dispatch system for deployment as well as on-site security personnel. Micron will also establish a dedicated and staffed on-site construction occupational health clinic.

To address the potential significant adverse effect on volunteer fire services as a result of induced growth associated with the Proposed Project, including on Clay Fire and the Town of Clay's fire response capacity, as a mitigation measure, Micron shall pay for and support ongoing Micron-related training efforts with Clay Fire and other local fire departments. Similarly, Micron shall work with Clay Fire to determine any future need for the development of a full-time professional fire service. The determination of future needs planning could be completed through a feasibility study or similar alternative method.

### ***Findings***

OCIDA finds that construction and operation of the Proposed Project will not result in any significant adverse effects on police services, fire services, EMS, healthcare facilities, or schools, nor would construction and operation of the Proposed Project and Connected Actions have any significant adverse effects on open space or recreational resources. The Preferred Action Alternative would not result in significant adverse growth inducing effects on police services, EMS, healthcare facilities, schools, or open space or recreational resources, but would potentially have significant adverse effects on volunteer fire services in the five-county region.

Mitigation measures are required to address the potential significant adverse effect on volunteer fire services as a result of induced growth associated with the Proposed Project.

### **Socioeconomic Conditions**

#### ***Impacts***

The Preferred Action Alternative is likely to affect population, housing, and economic activities due to the presence of future workers who seek to reside in communities within the local and broader regional area. The Proposed Project is anticipated to generate substantial new economic activity in the local and regional study areas. Between 2025 and 2055 construction and operations of a 4-fab facility at the WPCP is anticipated to generate an annual average of \$14.9 billion in real economic output (in 2025 dollars) within the five-county region and \$8.6 billion annually in real gross domestic product (GDP) impacts within the region. The Proposed Project's induced growth would encourage economic diversity, increasing regional competitiveness and strengthening regional supply chain industries. The supply chain and consumer spending activity



are expected to support existing businesses and would attract new businesses to the region. This is a significant beneficial, long-term effect of the Preferred Action Alternative within the local and regional study areas.

The Proposed Project is expected to lead to substantial job generation within the local and regional study areas. The construction of the Proposed Project will generate over 4,000 on-site construction jobs, providing new construction employment opportunities and additional income for unemployed, underemployed, and job-changing residents in the short-term (starting in 2025) and over the approximately 16-year construction period. Longer-term, the job skills and labor income generated from the Proposed Project would continue to have significant benefits to local and regional area construction workers and their families. By 2045, the Proposed Project is expected to generate over 9,000 permanent on-site operational jobs, providing long-term skilled employment opportunities for unemployed, underemployed, and job-changing residents in the local and regional study areas. The Proposed Project also would attract and retain working-age households, including young families that has been a diminishing cohort in many regional communities.

In addition to on-site benefits, the Proposed Project's construction and operational activities is expected to generate off-site economic activity and additional jobs and labor income within industries supporting Micron's construction, and within governments and businesses supporting workers' day-to-day spending. The Proposed Project is anticipated to generate over \$2 billion in induced disposable personal income in the five-county region by 2035 and over \$3.3 billion by 2041. By 2045 the Proposed Project is anticipated to generate demand for nearly 9,500 jobs at regional supply chain businesses and approximately 23,500 jobs at regional governments, institutions, and businesses supporting the growth in regional household spending (approximately 33,000 off-site jobs in total). This is anticipated to increase jobs in numerous industry sectors and increase income opportunities for the regional workforce, a significant benefit of the Proposed Project.

The Proposed Project's construction could result in the direct displacement of one household located on an OCIDA-owned parcel in the WPCP. This adverse effect would not substantively alter the population or demographics of the local or regional study areas. The Proposed Project's on-site labor demands—combined with off-site labor demand generated by its induced growth—could lead to temporary labor constraints within the local and regional economies, particularly in the construction sector, which could result in short-term increases in construction and other labor costs. Labor shortages would be met through in-migrating workers and job training for existing unemployed and underemployed workers as well as job-changers and, therefore, would not result in significant adverse effects on labor markets in the local or regional study areas.

While some municipalities and school districts would experience increases in costs associated with the Proposed Project's induced growth, new property taxes and other revenues generated by induced growth would avoid shortfalls in budgets that require significant increases in tax rates and/or the diminishment of public services. Construction and operation of a 4-fab facility is expected to generate nearly \$500 million annually in local government revenues for municipalities within the region. Specific to the Clay Fire local study area fire district, mitigation measures have been identified to address the potential significant adverse effect on Clay Fire and



the Town of Clay fire response. With this mitigation, the Proposed Project would not be expected to result in significant increases in tax rates or the diminishment of fire services.

The Proposed Project's induced growth would also lead to short-term challenges from increased housing demand, costs and rents, and the potential indirect displacement of residents unable to afford their homes. In the long-term, however, induced growth from the construction and operations of the Proposed Project is anticipated to lead to increased demand for housing, housing repair and development, and increased property values. An increase in demand for housing is anticipated to spur investment in neighborhoods where deferred maintenance and lack of housing production are present, as well as development of new types of housing.

Finally, given the projected population increase in some communities there is the potential loss of a more rural lifestyle. While this is a potential adverse effect, it will not lead to significant adverse socioeconomic effects because the Proposed Project will facilitate growth, consistent with applicable community plans; it would avoid the potential for stagnating conditions that can lead to neighborhood disinvestment or blight.

### ***Minimization and Mitigation***

The short-term potential significant adverse effect from induced population growth on housing will be addressed through the provision of additional affordable housing supply facilitated by investments from the State of New York through Governor Hochul's long-term statewide housing approach and New York Housing Compact initiatives; and local initiatives like the Onondaga County Housing Initiative Program (O-CHIP) and OCIDA's tax exemption program for housing projects. Micron will continue to work with agencies and local stakeholders to identify specific actionable measures to avoid or minimize the potential for this short-term significant adverse effect on the local housing market.

### ***Findings***

OCIDA finds that, overall, the socioeconomic effects of the Preferred Action Alternative will be significant and beneficial, although induced housing demand may result in short-term significant adverse socioeconomic effects within the local study area. No mitigation measures are required.

### **Environmental Justice**

#### ***Impacts***

The potential for adverse effects from construction and operation of the Preferred Action Alternative on disadvantaged communities (DACs) and low-income and minority communities is expected to be limited to those communities identified within an approximately 5-mile radius around the Proposed Project sites, and a ½ mile of the Connected Actions. There are five low-income communities, and portions of six DACs within ½-mile of the Connected Actions (and only within a ½-mile of the proposed water supply pipeline and facility upgrades; there are no DACs or minority or low-income communities located within a ½ mile of the other Connected Actions). Three of the low-income communities are also DACs.



Within the Town of Clay, where the majority of the Proposed Project will be located, two block groups were identified as minority communities; no minority communities were identified in the Town of Cicero, where a small portion of the Micron Campus is located. The nearest low-income community to the Proposed Project is located approximately one mile to the north in Brewerton in the Town of Cicero. Several additional low-income communities within the study area of the Proposed Project are located in the North Syracuse area of the Town of Clay and near Riverview Mobile Court. Within 5 miles of the Proposed Project are portions of two DACs, located along the southern edge of the affected area in North Syracuse. The Onondaga Nation is also identified as a minority population within the study area.

When analyzing the associated DAC burdens at or above the 80th percentile, the Preferred Action Alternative will not cause or increase a disproportionate burden from construction or operation of the Proposed Project or Connected Actions. Similarly, in the low-income and minority communities identified within the study area, the Preferred Action Alternative will not cause or increase a disproportionate burden within those communities, except a potential temporary adverse effect on housing and rent pricing. Instead, the Preferred Action Alternative will produce beneficial effects for the local and regional communities, including identified DACs, by generating thousands of new jobs both on- and off-site through business-to-business supply chain services, stimulating local and regional development through induced residential and worker spending, generating additional tax revenues and, over the 20-year term of the Green CHIPS Community Investment Fund (CIF), by investing \$500 million in local and regional initiatives that advance identified community needs.

### ***Minimization and Mitigation***

As addressed herein, the Preferred Action Alternative includes numerous project design elements and BMPs that avoid or minimize potential adverse environmental effects to the local and regional study areas, including identified DACs and low-income and minority communities. For certain resource areas, mitigation measures have been proposed to further reduce potential significant adverse environmental effects (e.g., noise, and transportation).

### ***Findings***

OCIDA finds that the Preferred Action Alternative will not cause or increase a disproportionate pollution burden on DACs or low-income and minority communities. No mitigation measures are required.

### ***Cumulative Impacts***

SEQRA requires the consideration of the cumulative effects of an action, to the degree they are determined to be relevant and significant to an action. Cumulative effects must be assessed when actions are proposed, or can be foreseen as likely, to take place simultaneously or sequentially in such a way that the combined impacts may be significant. Potential cumulative impacts of the Preferred Action Alternative have been evaluated and accounted for the full range of environmental parameters.

Under the Preferred Action Alternative, although most of the environmental effects of the Proposed Project and Connected Actions will generally occur within the vicinity of the Micron



Campus, Rail Spur Site, and Childcare Site or within or adjacent to the Connected Actions, the effects of other present or reasonably foreseeable future actions in the local or regional area, when added to the effects of the Proposed Project and Connected Actions, may potentially result in cumulative environmental effects. The FEIS identified all of the other ongoing and reasonably foreseeable future actions within the local and regional areas, as well as a description of each project, geographic proximity to the Micron Campus and planned timing vis-à-vis the Proposed Project. Using this information, each project was screened to determine which resource or resources would be mutually affected.

Across all the environmental resources analyzed in the FEIS, none of the ongoing or reasonably foreseeable future projects with effects that are cumulative with the Preferred Action Alternative would meaningfully alter or amplify the effects of the Preferred Action Alternative. None of the other ongoing or reasonably foreseeable future projects, either individually or cumulatively, would transform an otherwise insignificant effect of the Preferred Action Alternative into a significant effect. Nor would any of the other reasonably foreseeable projects, individually or cumulatively, meaningfully exacerbate any significant effect of the Preferred Action Alternative. Accordingly, there are no significant adverse cumulative effects.

### **Unavoidable Adverse Impacts**

SEQRA requires agencies to identify any “adverse environmental impacts that cannot be avoided or adequately mitigated if the proposed action is implemented” (6 NYCRR § 617.9 (b)(5)(iii)(b)). A significant adverse impact is considered “unavoidable” if there are no reasonably practicable mitigation measures to eliminate the impact, or if there are no reasonable alternatives to the proposed project that would meet the purpose and need of the action, eliminate the impact, and not cause other or similar significant adverse impacts. As discussed herein, adverse impacts related to the construction and operation of the Proposed Project and Connected Actions will be minimized to the degree practicable; however, there still may be certain impacts that are unavoidable, including:

- The permanent loss of approximately 193.38 acres of Federal jurisdictional wetlands (approximately 174.77 acres of which are State jurisdictional wetlands), and approximately 10.5 acres of non-jurisdictional wetlands at the Micron Campus, Rail Spur Site, and Childcare Site, along with the ecosystem services those wetlands currently provide.
- Loss of most of the existing stream channels currently located in the area that would become the Micron Campus Site and Rail Spur Site.
- The loss of ecological communities, in particular, and the habitat they provide to these species of special concern, Federal and State listed threatened and endangered species, or species proposed for listing, including the Indiana bat, northern long-eared bat, tricolored bat, northern harrier, and short-eared owl.
- An overall increase in GHG emissions associated with operation of the Micron fabs and related facilities in the Five County Area and New York State. Most of these emissions are the result of natural gas combustion, energy consumption and process emissions needed for the DRAM manufacturing process.



- Significant affects to traffic at the following five intersections by 2041 regardless of whether proposed Traffic Mitigation Scenario C is implemented: (1) NYS Route 31 and I-81 SB Ramp; (2) NYS Route 31 and NYS Route 481 SB; (3) US Route 11 and NYS Route 31; (4) NYS Route 31 and Lakeshore Spur; (5) South Bay Road and NYS Route 31. These significant traffic impacts are considered unavoidable because mitigation below the level of significance would require impracticable roadway reconfiguration. In addition, the Preferred Action Alternative's transportation effects are presented here as potentially unavoidably significant because there is uncertainty as to whether, or under what circumstances, the proposed Traffic Mitigation Scenario C would be implemented by the responsible state agencies.
- Unmitigated noise associated with traffic.

### **Irreversible and Irretrievable Commitment of Resources**

The irreversible and irretrievable commitment of environmental resources to the Preferred Action Alternative consists primarily of resources committed to the physical construction of the Proposed Project, related utility facilities, nonrenewable natural gas resources and other resources consumed by project operations. The Micron Campus will irretrievably devote approximately 1,000 acres of the 1,377 WPCP and related parcels to approximately five million sf of factory space, associated indoor facilities, and otherwise generally impermeable surface uses. These developable lands will no longer be available for other developments. Wetlands, stream systems, and vegetated areas within the construction area will be irretrievably lost or subsumed in this developed space. In addition, the removal of wetlands on the site will necessitate establishment of mitigation sites through the USACE Section 404 permitting process. These mitigation sites will be dedicated to the purpose of establishing additional wetlands. Mitigation sites were selected due to existing characteristics and the ability to meet the needs of the identified mitigation such as current or former agricultural fields, forested parcels, and adjacent to existing streams, wetlands or forests. Overall, restoration, re-establishment, or rehabilitation activities targeting stream, wetland, and grassland habitats are expected to enhance the biological and ecological diversity of the mitigation sites.

Construction will involve the permanent removal of soil and replacement with approximately nine million cubic yards of fill. Millions of tons of steel and other construction materials will be irreversibly committed to construction of the Proposed Project in these areas and unavailable for other uses.

Operations would necessitate the use of billions of standard cubic feet of natural gas per year, and, depending on the energy mix used to supply the NYISO grid over the life of the Proposed Project, any portion of electric supply derived from nonrenewable sources represents an irretrievable commitment of nonrenewable energy resources to the Preferred Action Alternative. Though the Proposed Project will utilize and return water to Lake Ontario, which is one of the largest renewable freshwater sources in North America, municipal water supply and wastewater resources will be irretrievably committed to supplying the Proposed Project with fresh water and wastewater delivery, treatment, and disposal.



A substantial portion of the water supply, and wastewater infrastructure needed by the Proposed Project will be constructed specifically to meet the demands of the Proposed Project. The resources required to construct these water and wastewater facilities represent an irretrievable commitment of environmental resources to the Preferred Action Alternative. The same is true for construction of any utility facilities intended for exclusive use by the Proposed Project. These include construction materials associated with OCDWEP's construction of a new IWWTP for the Proposed Project at the OCDWEP's Oak Orchard site, expansion of the National Grid Clay Substation and related power line installation to supply the Proposed Project, and gas line and water line infrastructure needed to supply the Proposed Project.

Raw material inputs needed to manufacture the finished DRAM chips also represent an irretrievable commitment of resources to the Preferred Action Alternative, as do the resources, facilities, and landfill space required to treat and dispose of the solid waste streams associated with the Proposed Project. Construction of the Rail Spur Site and Child Care Site similarly necessitates the irretrievable loss of vegetation, soils, and jurisdictional/non-jurisdictional wetlands, and will occupy developable land that would no longer be available for alternative development. Construction will require the irretrievable commitment of building resources to facilities, roads, loading areas, and impermeable or semi-permeable surfaces that will be unavailable for alternative uses.

## **9.0 DECISION**

OCIDA has carefully and diligently considered the Preferred Action Alternative and other reasonable alternatives available, and has considered in detail the social, economic, fiscal, land use, and other relevant factors, as well as the reasonably anticipated environmental impacts and measures to avoid, minimize and mitigate impacts of the Preferred Action Alternative and reasonable alternatives available. Based on the foregoing facts and findings, OCIDA has selected the Preferred Action Alternative for construction and operation of the Micron Semiconductor Manufacturing Project. The Preferred Action Alternative was selected after weighing and balancing all relevant factors and considerations, including those provided through public comments, and allows for mitigation of all environmental impacts to the greatest extent reasonable and practicable.




**CERTIFICATION TO APPROVE/FUND/UNDERTAKE:**

Having considered the draft and final Environmental Impact Statement and having considered the preceding written facts and conclusions relied on to meet the requirements of 6 NYCRR Part 617.11, this Statement of Findings certifies that:

1. The requirements of 6 NYCRR Part 617 have been met; and
2. Consistent with social, economic and other essential considerations from among the reasonable alternatives available, the action is the one that avoids or minimizes adverse environmental impacts to the maximum extent practicable, and that adverse impacts will be avoided or minimized to the maximum extent practicable by incorporating as conditions to the decision those mitigative measures that were identified as practicable.

**SEQRA Lead Agency**

Onondaga County Industrial Development Agency



Signature of Responsible Official

Robert M. Petrovich

Name of Responsible Official

EXECUTIVE DIRECTOR

Title of Responsible Official

11/18/25

Date

Address of SEQRA Lead Agency:

Onondaga County Industrial Development Agency  
335 Montgomery Street Floor 2M  
Syracuse, New York 13202  
315-435-3770

cc: Other Involved and Interested Agencies (SEQRA)  
Applicant



# **EXHIBIT B**



## **EXHIBIT B**

### **BRIEF SYNOPSIS OF THE DETERMINATION AND FINDINGS OF THE ONONDAGA COUNTY INDUSTRIAL DEVELOPMENT AGENCY ADOPTED PURSUANT TO SECTION 204 OF THE NEW YORK EMINENT DOMAIN PROCEDURE LAW**

The following is a brief synopsis (“Synopsis”) of the Eminent Domain Procedure Law (“EDPL”) 204 Determination and Findings adopted by the Onondaga County Industrial Development Agency (“OCIDA” or the “Agency”) on December 11, 2025 with respect to its proposed acquisition by negotiated purchase or eminent domain of permanent easement rights over two parcels of real property located in the Town of Clay (“Town”), Onondaga County, New York, bearing tax map numbers 031.-01-16.1 and 030.-01-01.0 (“Parcels 031.-01-16.1/030.-01-01.0”) in connection with the “Project” described below (“Determination & Findings”). The Synopsis should not be considered a full restatement of the Determination & Findings. Reference is made to the Determination & Findings for complete details thereof, which are incorporated herein by reference and made a part hereof. Copies of the Determination & Findings will be forwarded, without charge, upon written request to OCIDA, c/o Robert M. Petrovich, 335 Montgomery Street, Floor 2M, Syracuse, NY 13202.

By Resolutions dated June 13, 2024 and November 7, 2025, the Agency resolved to take all necessary and appropriate actions under EDPL Article 2 to duly notice and conduct a public hearing with respect to the possible acquisition of certain real property interests (“Project Property Interests”) including certain easement interests in Parcels 031.-01-16.1/030.-01-01.0 in furtherance of the application, as amended and restated, from Micron New York Semiconductor Manufacturing LLC (“Micron”) and approved by the Agency, to invest approximately \$50 billion to construct and operate a large-scale, state-of-the-art dynamic random-access memory (“DRAM”) semiconductor manufacturing facility (“Micron Campus”) at the White Pine Commerce Park (“Park”) located at the northeast corner of the intersection of State Route 31 and Caughdenoy Road in the Town. Micron’s planned investment will also be used to construct and operate a rail spur and construction material conveyance facility (“Rail Spur Site”); a childcare center, healthcare center, and recreational center to serve its employees (“Childcare Site”); and to lease existing warehouse space within 20 miles of the Micron Campus (“Warehouse Site”) (collectively with the Micron Campus, the “Project”).

Pursuant to EDPL Article 2, the Agency held a public hearing in the Town of Clay Town Hall, Onondaga County, New York on November 20, 2025, which hearing was left open to accept additional written submissions until 5:00 p.m. on November 26, 2025 (“Public Hearing”). The Agency duly and timely published notice of the Public Hearing in The Post Standard and served copies of the notice of the Public Hearing on the record owners of the Project Property Interests and, to the extent applicable, their respective counsel by certified mail, return receipt requested, pursuant to EDPL 202. Representatives of assessment record billing owners for the Project Property Interests located in Parcels 031.-01-16.1/030.-01-01.0 appeared at the Public Hearing, presented statements and made written submissions. A copy of the Record of Public Hearing, including all written materials submitted, was made available for public inspection without cost at the Agency’s office, on its website, and at the Onondaga County Clerk’s Office.



Based upon the Public Hearing, the Agency's investigations, Micron's application and related documents, the environmental review and information in the record before the Agency, the Agency adopted the Determination & Findings.

**PUBLIC USES, BENEFITS OR PURPOSES TO BE SERVED:** The Agency finds that the acquisition of the Project Property Interests in Parcels 031.-01-16.1/030.-01-01.0 is necessary to achieve the public uses, benefits or purposes expected to be derived from the Project which include:

- Promoting the purposes of the Act;
- Advancing the job opportunities, general prosperity and economic welfare of the people of the State and County in furtherance of the purposes of the Act;
- Constructing and operating a large-scale state-of-the-art DRAM manufacturing facility at the Park that (i) will achieve state and federal initiatives to expand long-term economically sustainable growth in the domestic semiconductor industry in support of U.S. economic and national security; and (ii) will be the largest domestic producer of DRAM chips, which have crucial applications in military equipment, cybersecurity technology, the aerospace industry, artificial intelligence and other cutting-edge uses, as well as more common areas of the domestic consumer economy;
- Generating substantial new economic activity in local and regional areas, with such activity anticipated to generate billions of dollars in real GDP impacts within the region;
- Generating additional tax revenues for the local and regional areas;
- Investing \$500 million± in local and regional initiatives that advance identified community needs;
- Substantial job generation and increased wage potential within the local and regional areas with construction of the Project anticipated to generate 4,000± on-site construction jobs providing new construction opportunities and additional income, and operation of the Project anticipated to generate 4,500± permanent onsite positions, providing long-term skilled employment opportunities for unemployed, underemployed and job-changing residents;
- Attracting skilled workers to the region due to increased labor demand and opportunities;
- Constructing and operating the Project is anticipated to reverse the overall net job loss trend in the local and regional construction sector, increase average annual wages and household income and corresponding household spending;
- Encouraging economic diversity, increasing regional competitiveness and strengthening regional supply chain industries and thereby supporting existing businesses and attracting new businesses to the region;
- Increasing housing demand in the regional area which is anticipated to lead to investment in neighborhoods where deferred maintenance and lack of housing production are present, including in the City of Syracuse, where housing conditions have been deteriorating;
- The Project will be the largest private investment in the State's history, with one in four domestic produced chips anticipated to be manufactured in and around Upstate New York by the end of the decade; and
- Free municipal dollars for other necessary public projects.



The Agency recognizes there will be a benefit to Micron because of the project. However, the Agency determines that such benefit is incidental to the dominant public purposes described above. Specifically, but not limited to, (i) construction of new infrastructure in an industry of local, state, and national importance with such infrastructure constituting the largest domestic producer of DRAM chips that have crucial applications in military equipment, cybersecurity technology, the aerospace industry and artificial intelligence; (ii) investment in workforce development generating thousands of onsite construction jobs, permanent on-site operations jobs and spurring the creation of thousands of vendor, supply chain, construction, community and other jobs in the regional economy and throughout the State; and (iii) other substantial economic improvements within the region including billions of dollars in real GDP impacts, additional tax revenues and investments of millions of dollars in local and regional initiatives that advance community needs; all of which will be to the overwhelming benefit of the public.

#### APPROXIMATE LOCATION FOR THE PROPOSED PROJECT AND THE REASONS FOR THE SELECTION OF THIS LOCATION:

The Project Site is (i) the Project Property Interests located in Parcels 031.-01-16.1/030.-01-01.0 in the Town; (ii) the Park which is located at the northeast corner of the intersection of State Route 31 and Caughdenoy Road in the Town and generally bounded on the north by the northern lot boundaries of parcels 048.-01-02.2, 048.-01-19.0, 048.-01-23.1, 048.-01-21.0 and 048.-01-22.0, on the east by the boundary between the towns of Clay and Cicero, on the south by NYS Route 31, and on the west by Caughdenoy Road; (iii) The 1,377± acre Micron Campus which will include the Park, a 28± acre portion of the parcel 091.-01-02.11 in the town of Cicero, the 9± acre Burnet Road right-of-way, and a 1± acre portion of the parcel located in the Town bearing tax map number 048.-01-02.1; (iv) the Rail Spur Site which will consist of 38± acres located west of 8625 Caughdenoy Road, parcel 046.-02-03.2 in the Town; (v) the Childcare Site which will consist of 31± acres located at 9100 Caughdenoy Road, parcel 042.-01-13.0 in the Town; (vi) the Warehouse Site which will be located at a yet to be determined industrially zoned area within 20 miles of the Micron Campus; and the 76± acre Oak Orchard site located at 4300 Oak Orchard Road in the Town. The approximate location of the Project Property Interests in Parcels 031.-01-16.1/030.-01-01.0 and the Project Site are shown on Exhibit 1 attached to the Determination & Findings.

Ultimately, the bases for selecting the Project Site included, but were not limited to, (i) its characteristics as a large, contiguous parcel of land controlled by a single owner with access to significant, redundant and resilient transportation and utility infrastructure; (ii) its proximity to water and highway access; (iii) its industrial zoning classification; and (iv) its location within a NYISO Load Zone with the potential to provide sufficient reliable and stable electricity to the Project.

#### GENERAL EFFECT OF THE PROPOSED PROJECT ON THE ENVIRONMENT AND RESIDENTS OF THE LOCALITY:

By Resolution dated November 18, 2025, the Agency issued and adopted its SEQRA Findings Statement (collectively with the Resolution, the “Findings Statement”) with respect to the Project based on a full environmental review under SEQRA including the Full Environmental Assessment



Form Parts 1, 2 and 3 ("EAF"), Draft Environmental Impact Statement ("DEIS") and Final Environmental Impact Statement ("FEIS") (collectively with the Findings Statement, the "SEQRA Materials," all of which are available on the Agency's website) in which the Agency determined as a result of its independent examination and review and after due consideration of all relevant documentation and related information, that it: i) has more than adequate information to fulfill its role as lead agency under SEQRA and fully evaluate the relevant benefits and potential impacts of the Project and issue the Findings Statement; ii) has given full consideration to the relevant environmental impacts, facts and conclusions set forth in the FEIS; iii) has weighed and balanced the relevant environmental impacts with the social, economic and other essential considerations relating to the Project; iv) the requirements of SEQRA, 6 NYCRR Part 617, have been met; v) the Project, from among reasonable alternatives, is one which minimizes or avoids adverse environmental effects to the maximum extent practicable; vi) consistent with social, economic and other essential considerations, to the maximum extent practicable, adverse environmental effects revealed in the FEIS process will be minimized or avoided by incorporating as conditions those mitigative measures identified as practicable throughout the Findings Statement and FEIS; vii) the Findings Statement, which was prepared in accordance with Article 8 of the Environmental Conservation Law, is adopted by the Agency, is the basis of the Agency's decision, and documents the factors and standards considered by the Agency in making its decision.

A copy of the Findings Statement is attached as Exhibit 2 to the Determination & Findings.